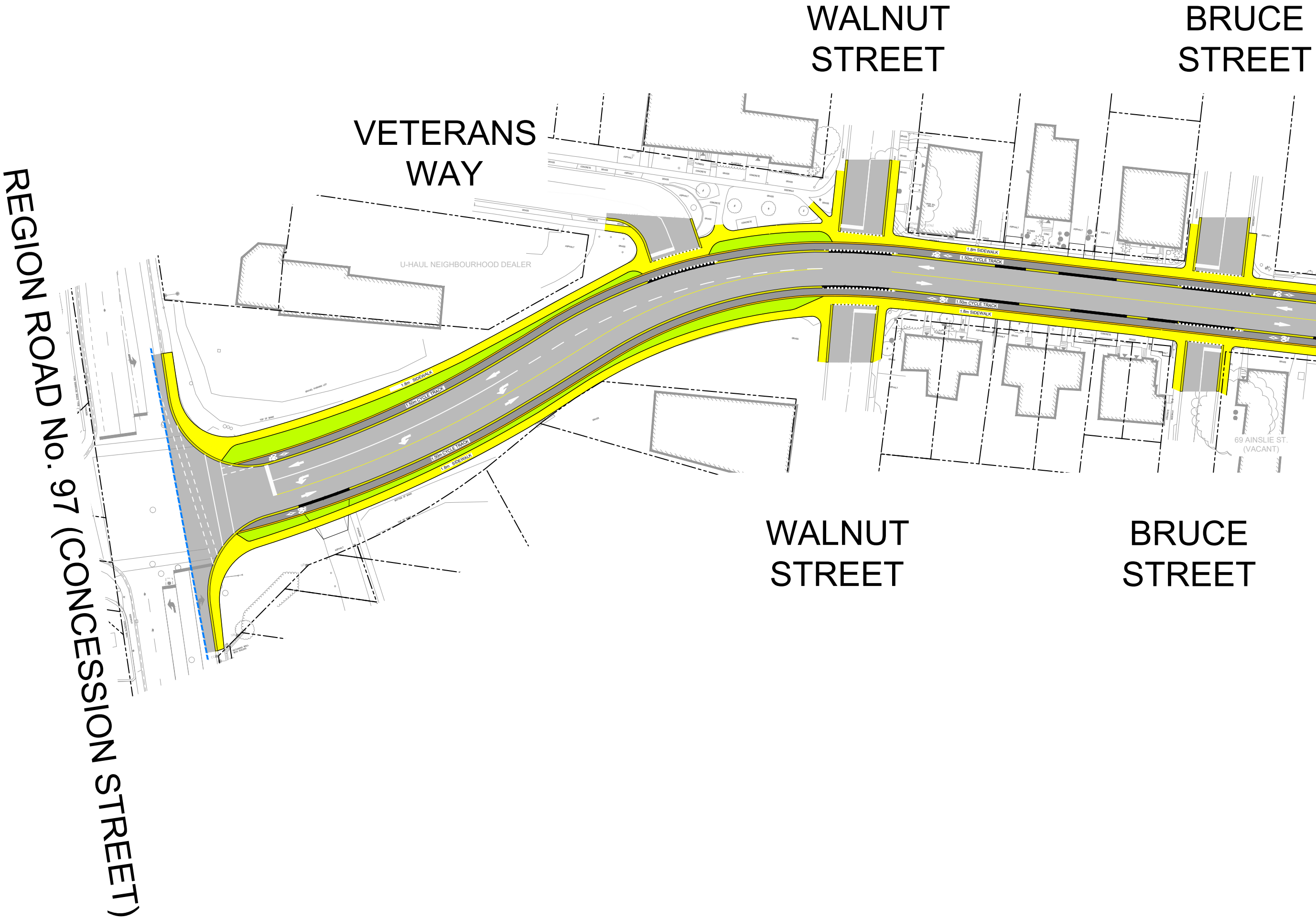
WALNUT STREET
BRUCE STREET
VETERANS WAY
REGION ROAD No. 97 (CONCESSION STREET)
U-HAUL NEIGHBOURHOOD DEALER
1.8m SIDEWALK
1.50m CYCLE TRACK
1.50m CYCLE TRACK
1.8m SIDEWALK
1.8m SIDEWALK
1.50m CYCLE TRACK
1.50m CYCLE TRACK
1.8m SIDEWALK
69 AINSLIE ST. (VACANT)
WALNUT STREET
BRUCE STREET

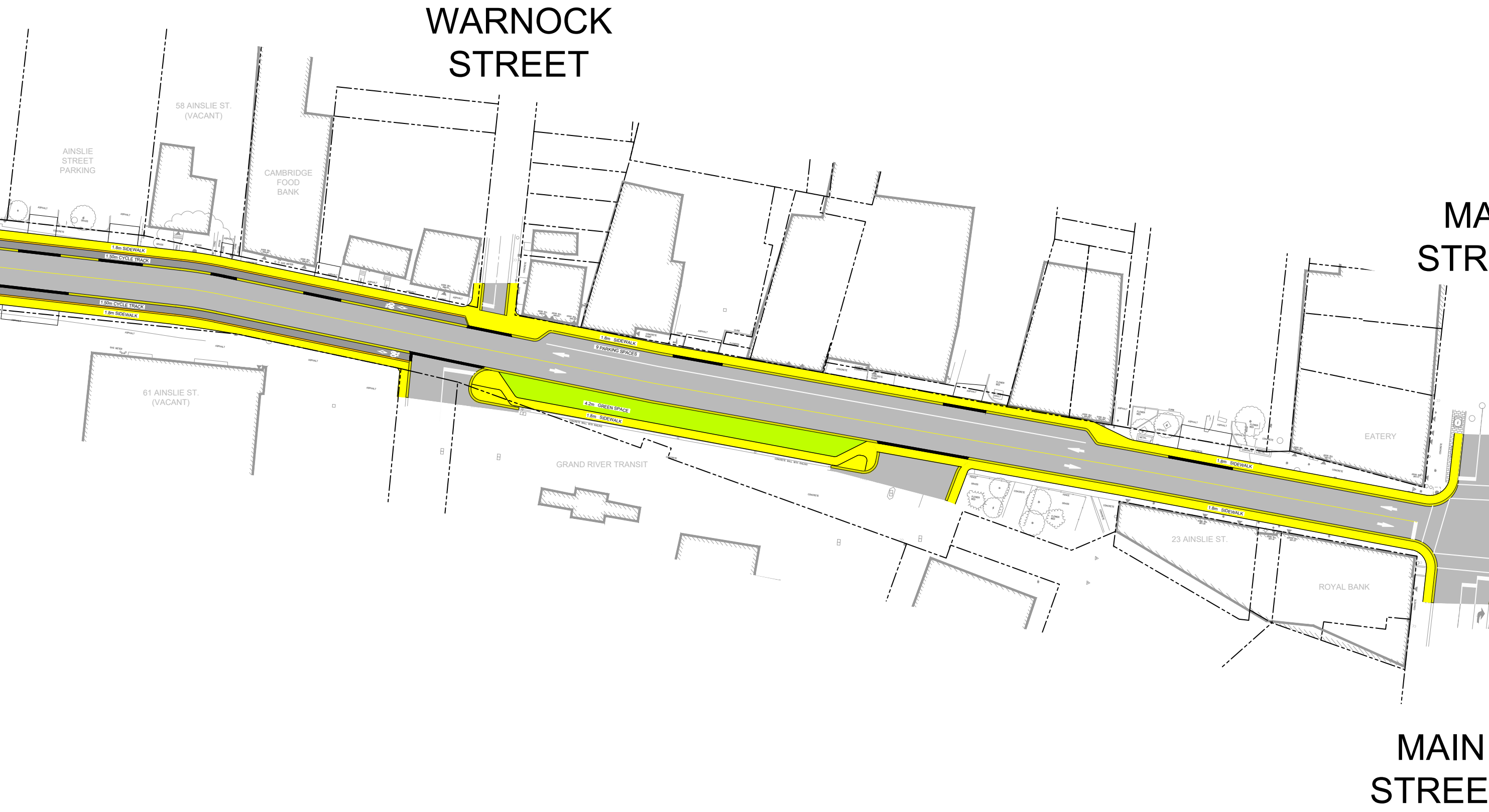
WARNOCK STREET
MA
STR
AINSLIE STREET PARKING
58 AINSLIE ST. (VACANT)
CAMBRIDGE FOOD BANK
1.8m SIDEWALK
1.50m CYCLE TRACK
1.50m CYCLE TRACK
1.8m SIDEWALK
61 AINSLIE ST. (VACANT)
1.8m SIDEWALK
9 PARKING SPACES
4.2m GREEN SPACE
1.8m SIDEWALK
GRAND RIVER TRANSIT
1.8m SIDEWALK
EATERY
1.8m SIDEWALK
23 AINSLIE ST.
ROYAL BANK
MAIN
STREE

REGION ROAD No.24 (AINSLIE

PROJECT OPTION 2

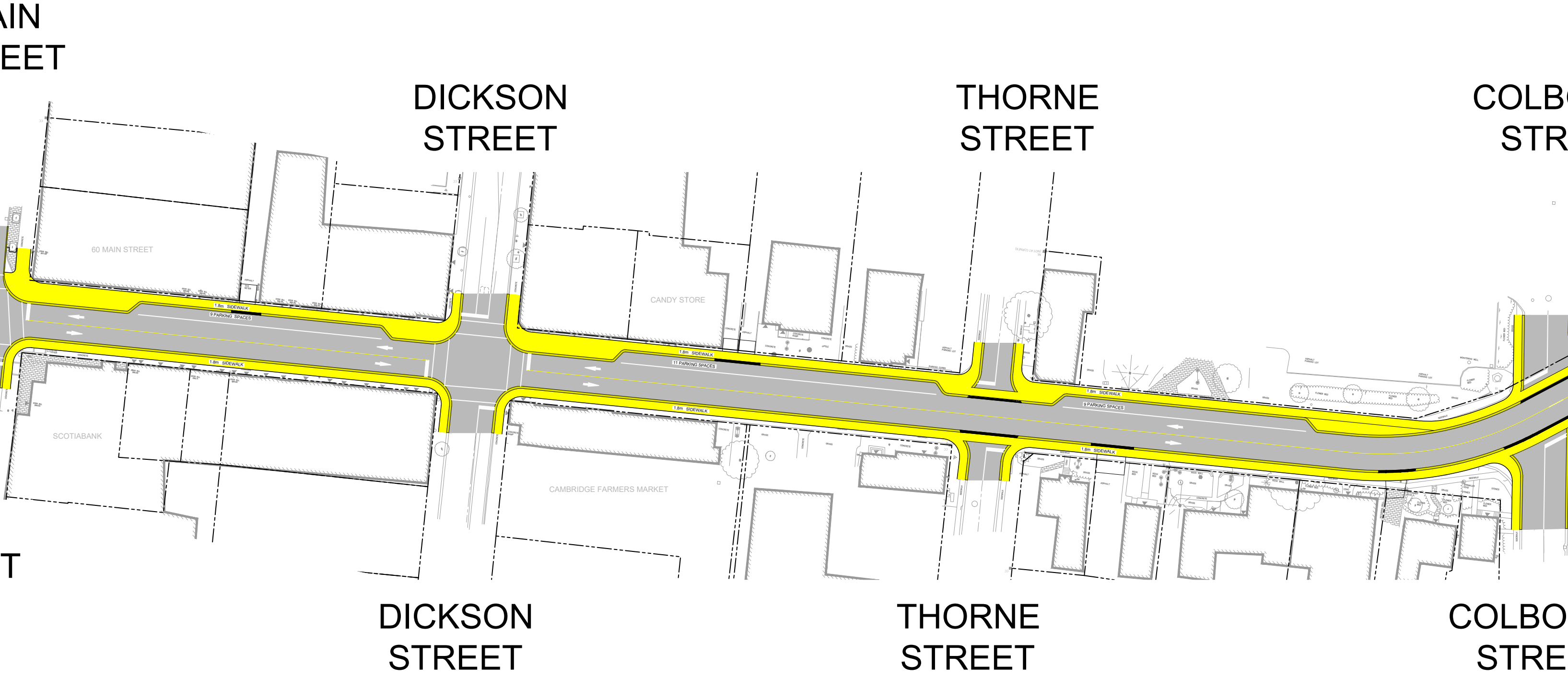
AIN
EET
DICKSON
STREET
THORNE
STREET
COLBO
STR
60 MAIN STREET
1.8m SIDEWALK
9 PARKING SPACES
CANDY STORE
1.8m SIDEWALK
11 PARKING SPACES
1.8m SIDEWALK
9 PARKING SPACES
1.8m SIDEWALK
SCOTIABANK
1.8m SIDEWALK
CAMBRIDGE FARMERS MARKET
1.8m SIDEWALK
T
DICKSON
STREET
THORNE
STREET
COLBO
STRE

STREET)

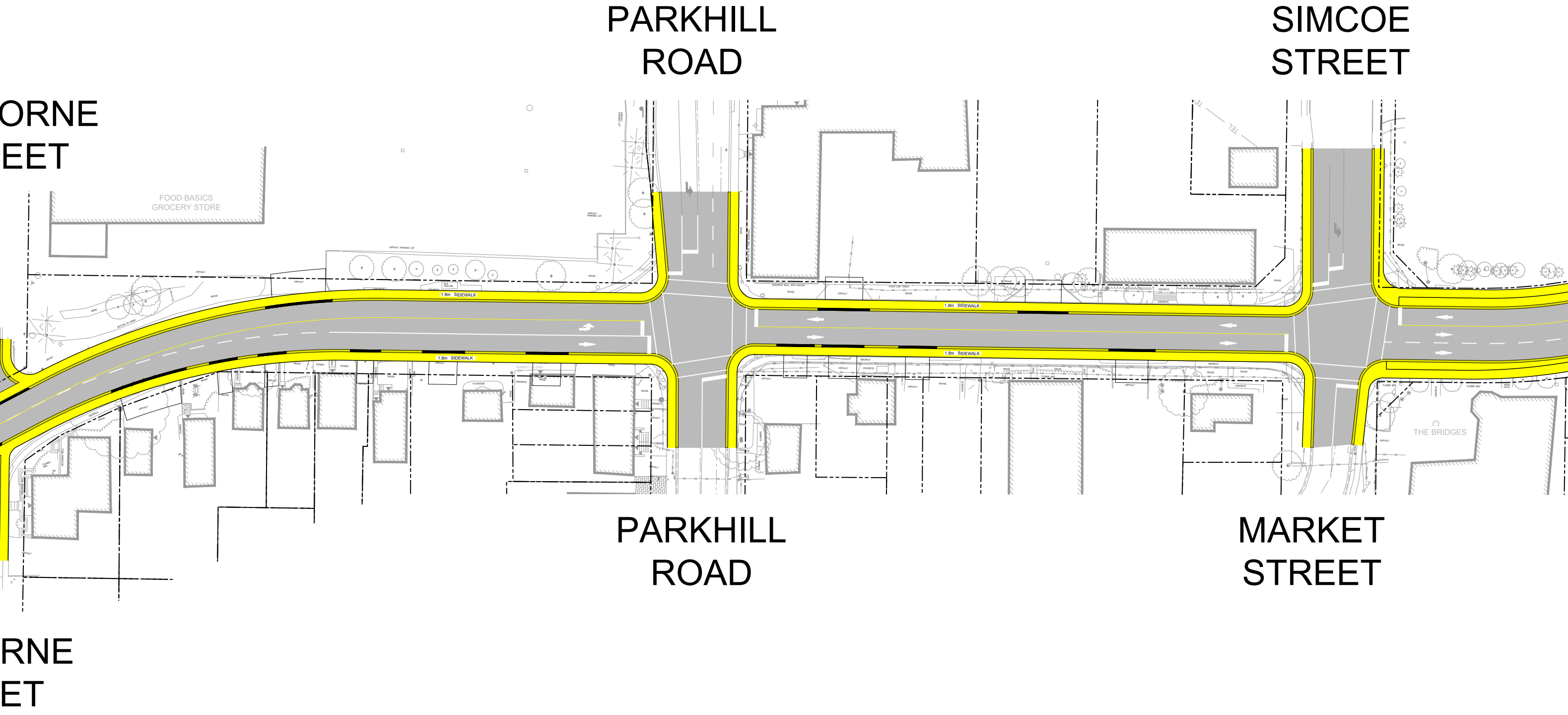
PARKHILL ROAD
SIMCOE STREET
ORNE EET
FOOD BASICS GROCERY STORE
1.8m SIDEWALK
1.8m SIDEWALK
1.8m SIDEWALK
1.8m SIDEWALK
THE BRIDGES
PARKHILL ROAD
MARKET STREET
RNE ET

REGION ROAD No.24
(WATER STREET)

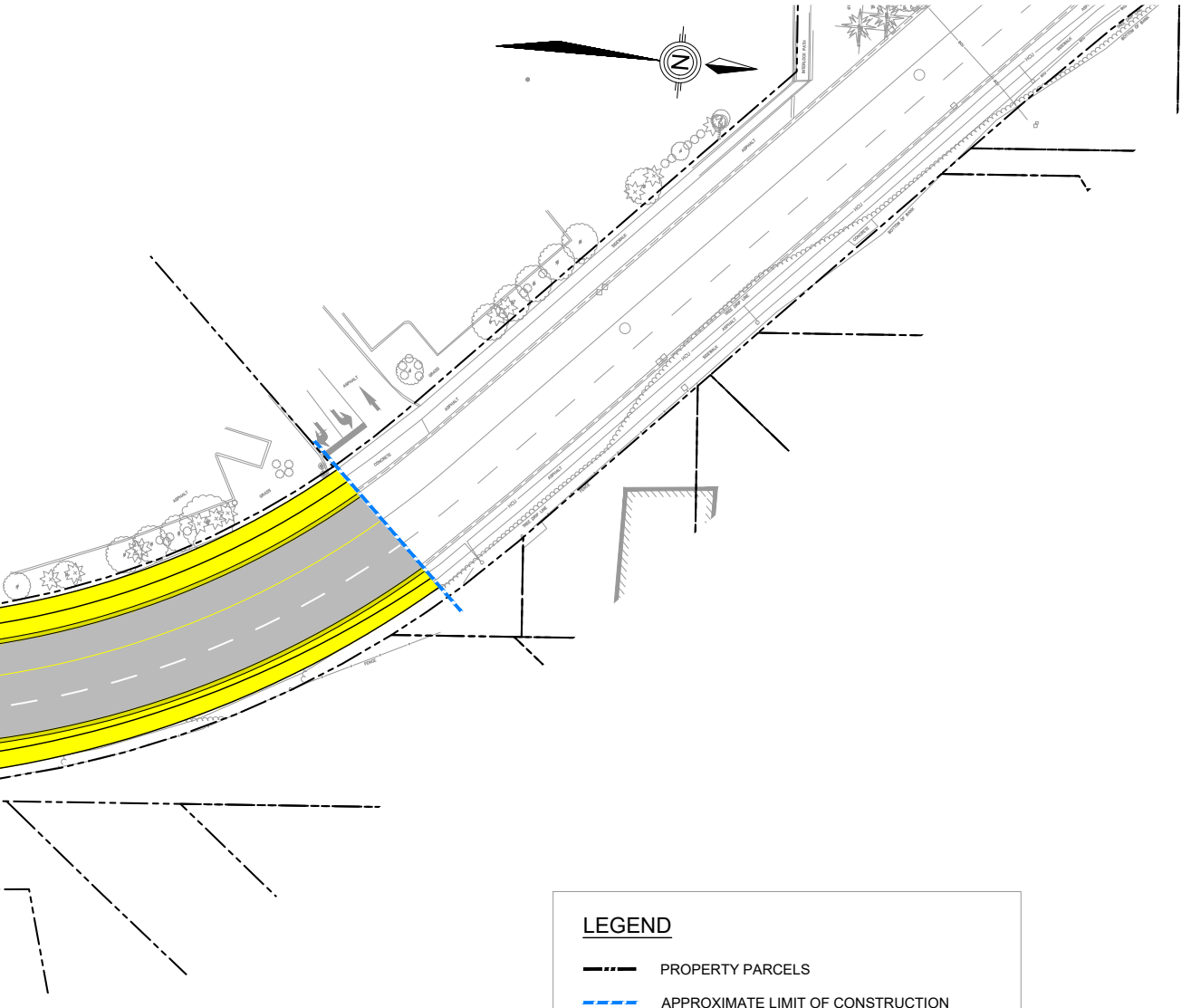

LEGEND

—··—	PROPERTY PARCELS
- - - -	APPROXIMATE LIMIT OF CONSTRUCTION
━	MARKED LANE SEPARATION
▨	PROPOSED ASPHALT
■	PROPOSED ASPHALT CYCLE TRACK
🟨	PROPOSED CONCRETE CURB
🟨	PROPOSED CONCRETE
🟩	PROPOSED GREEN SPACE

OCTOBER 30, 2023

SCALE 1:250