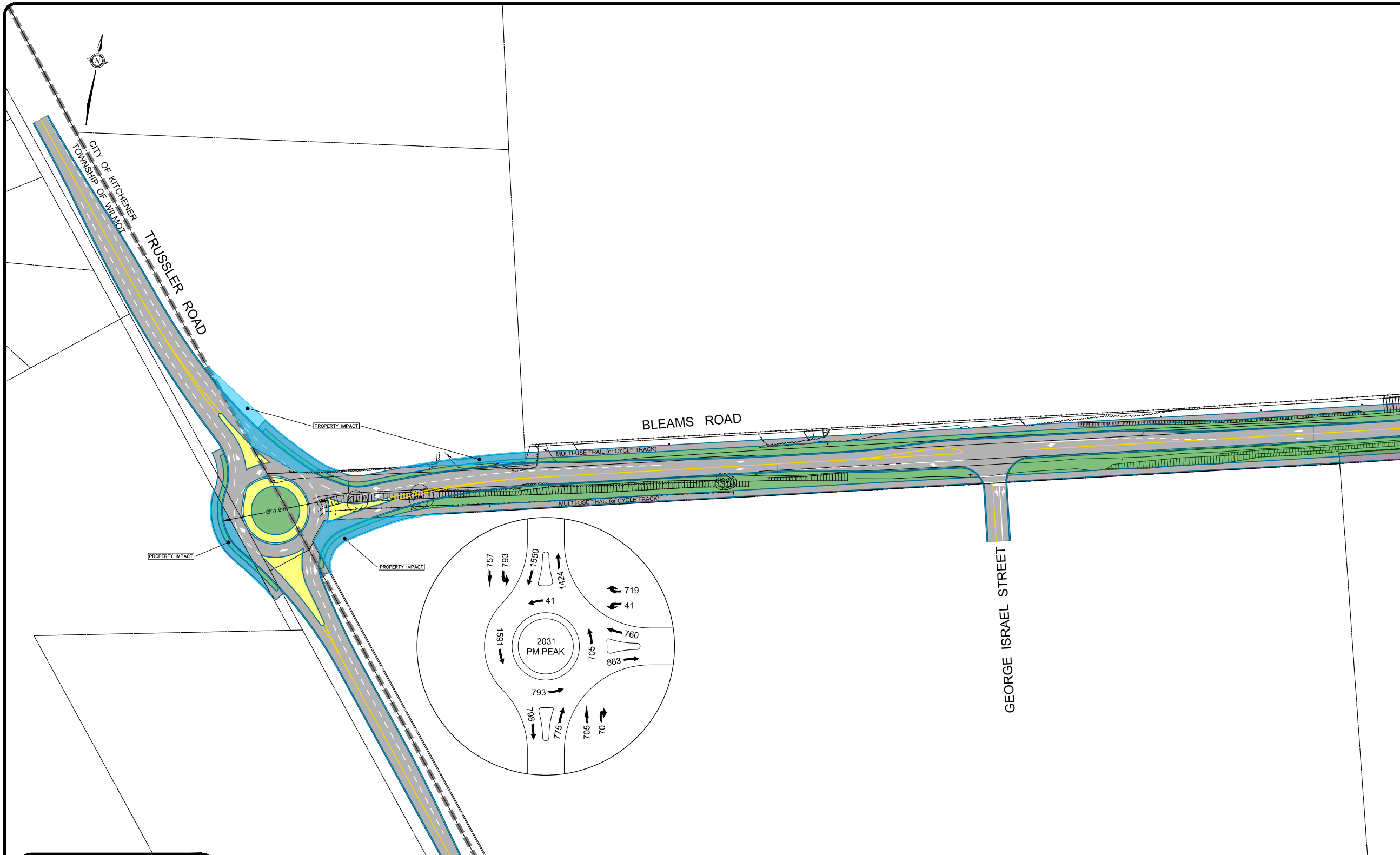
N
CITY OF KITCHENER
TOWNSHIP OF WILMOT
TRUSSLER ROAD
BLEAMS ROAD
MULTI-USE TRAIL (or CYCLE TRACK)
MULTI-USE TRAIL (or CYCLE TRACK)
PROPERTY IMPACT
PROPERTY IMPACT
PROPERTY IMPACT
PROPERTY IMPACT
Ø51.9m
GEORGE ISRAEL STREET
2031
PM PEAK
757
793
1550
1424
41
719
41
760
863
705
1591
793
798
775
705
70

FD5.1
Date: NOV.29/21
Scale: 1:750

BLEAMS ROAD RECONSTRUCTION
TRUSSLER ROAD - FISCHER-HALLMAN ROAD

FUNCTIONAL DESIGN
HYBRID OPTION

Region of Waterloo
Engineers, Scientists, Surveyors

Project No.: 47727-100

February 14, 2022 — 10:56 a.m. — Plotted By: NDulmering

P:\P\47727\100\47727-100-FD5.dwg

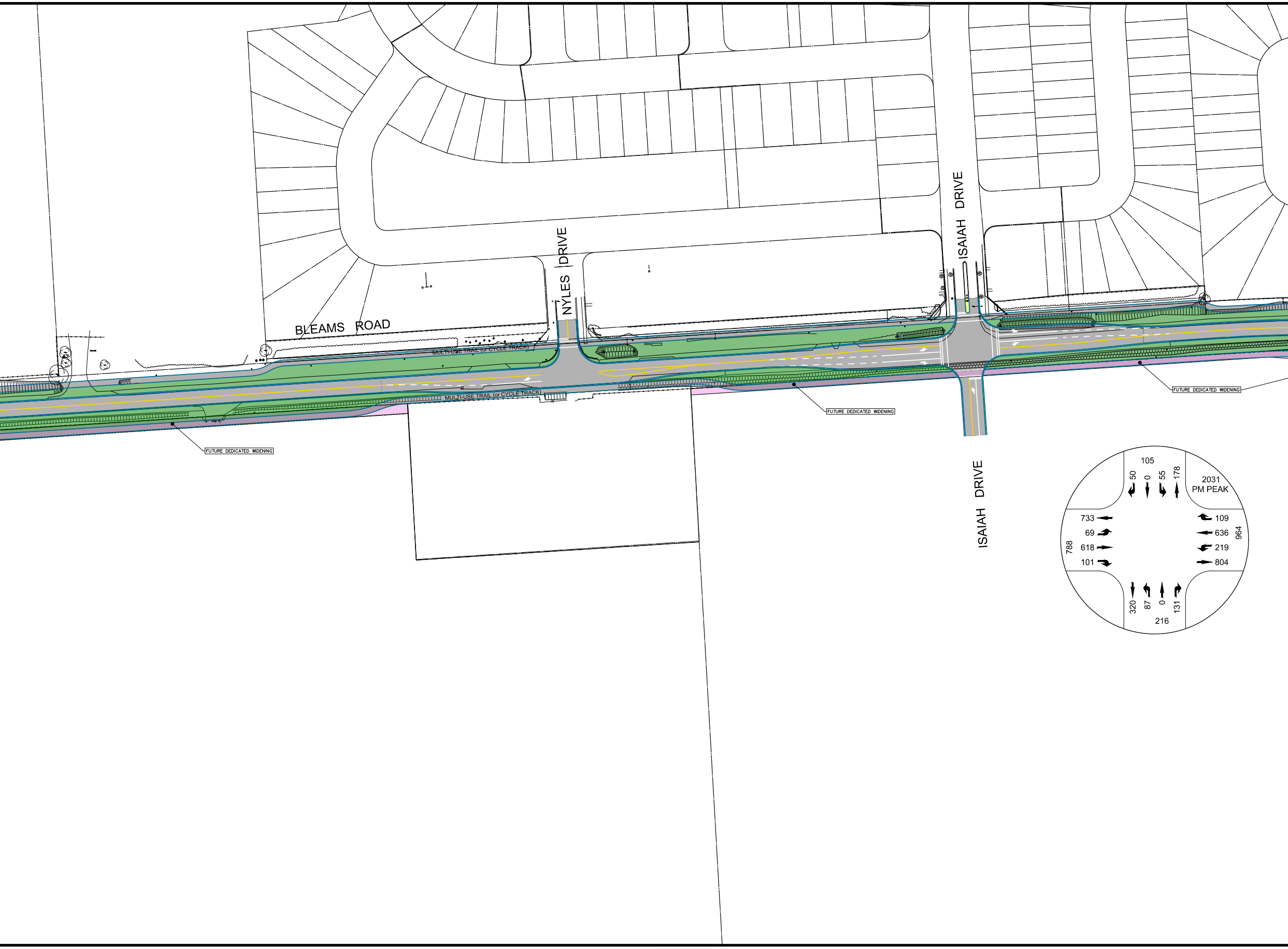
BLEAMS ROAD
NYLES DRIVE
ISAIAH DRIVE
MULTI-USE TRAIL (or CYCLE TRACK)
MULTI-USE TRAIL (or CYCLE TRACK)
FUTURE DEDICATED WIDENING
FUTURE DEDICATED WIDENING
FUTURE DEDICATED WIDENING
ISAIAH DRIVE
2031
PM PEAK
105
50
0
55
178
733
69
618
101
788
109
636
219
804
964
320
87
0
131
216

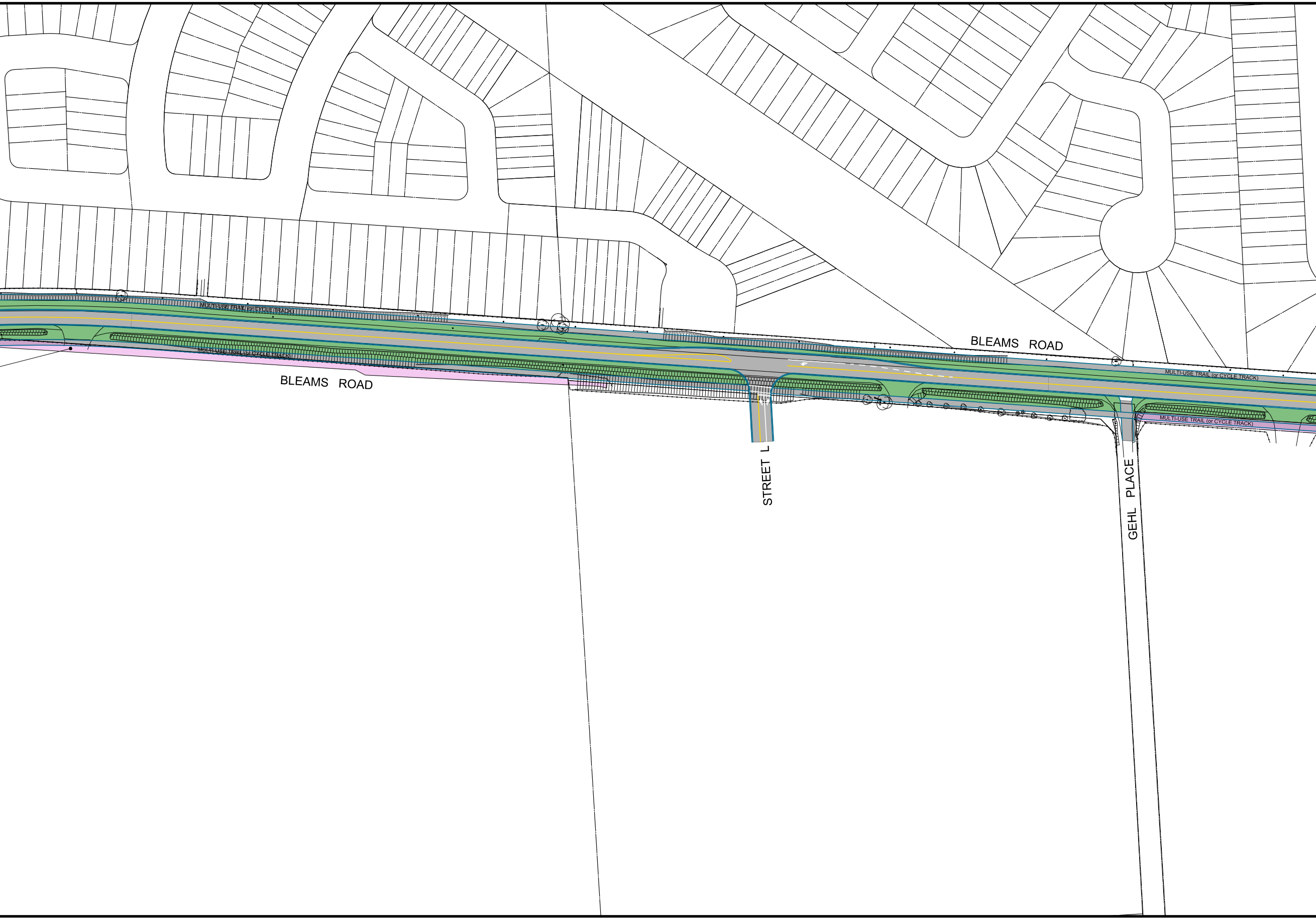
MULTI-USE TRAIL (or CYCLE TRACK)
BLEAMS ROAD
MULTI-USE TRAIL (or CYCLE TRACK)
MULTI-USE TRAIL (or CYCLE TRACK)
BLEAMS ROAD
MULTI-USE TRAIL (or CYCLE TRACK)
STREET L
GEHL PLACE

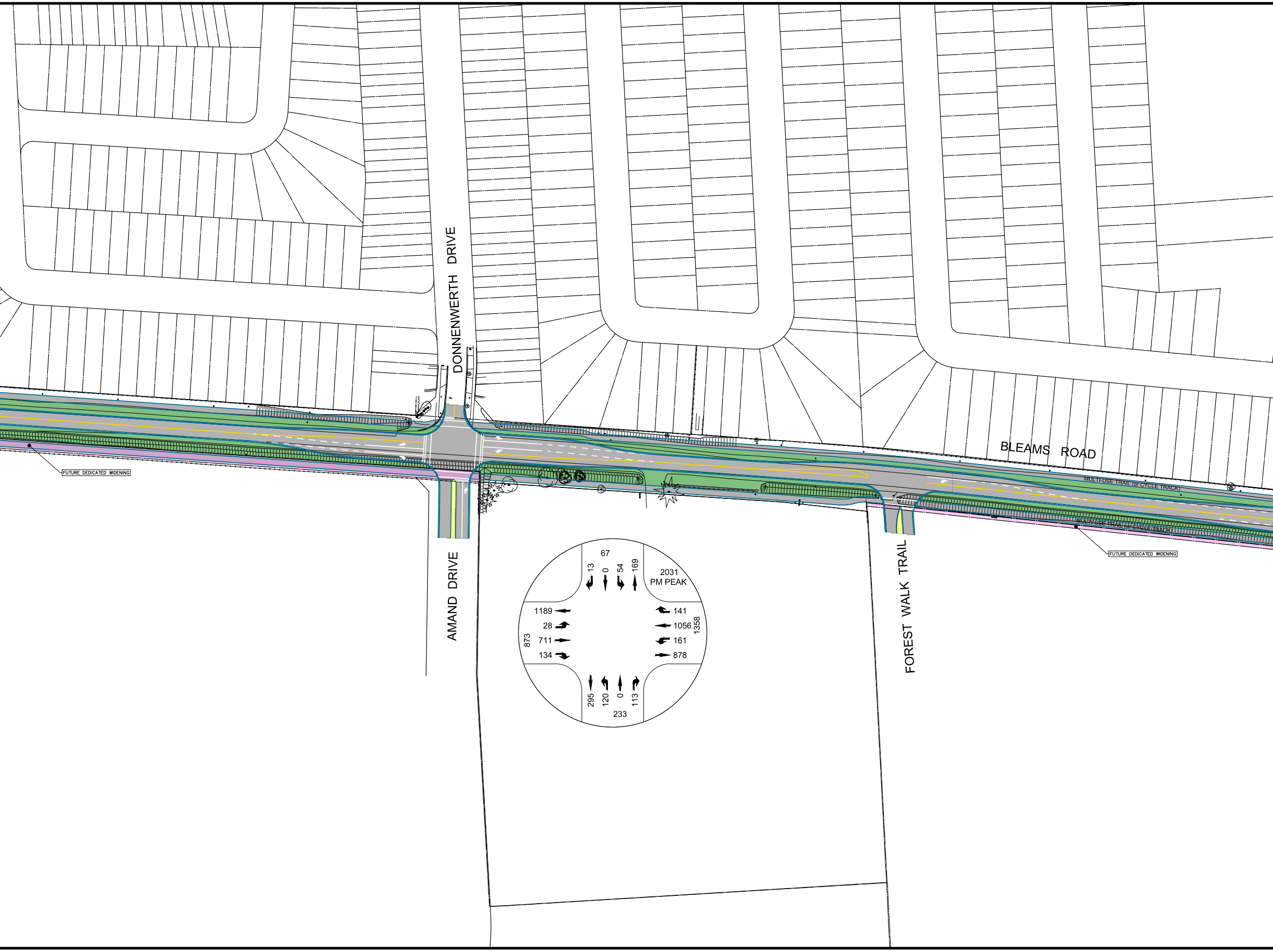
DONNENWERTH DRIVE
BLEAMS ROAD
FUTURE DEDICATED WIDENING
MULTI-USE TRAIL (or CYCLE TRACK)
MULTI-USE TRAIL (or CYCLE TRACK)
FUTURE DEDICATED WIDENING
AMAND DRIVE
FOREST WALK TRAIL
67
13
0
54
169
2031
PM PEAK
1189
28
711
134
873
141
1056
161
878
1358
295
120
0
113
233

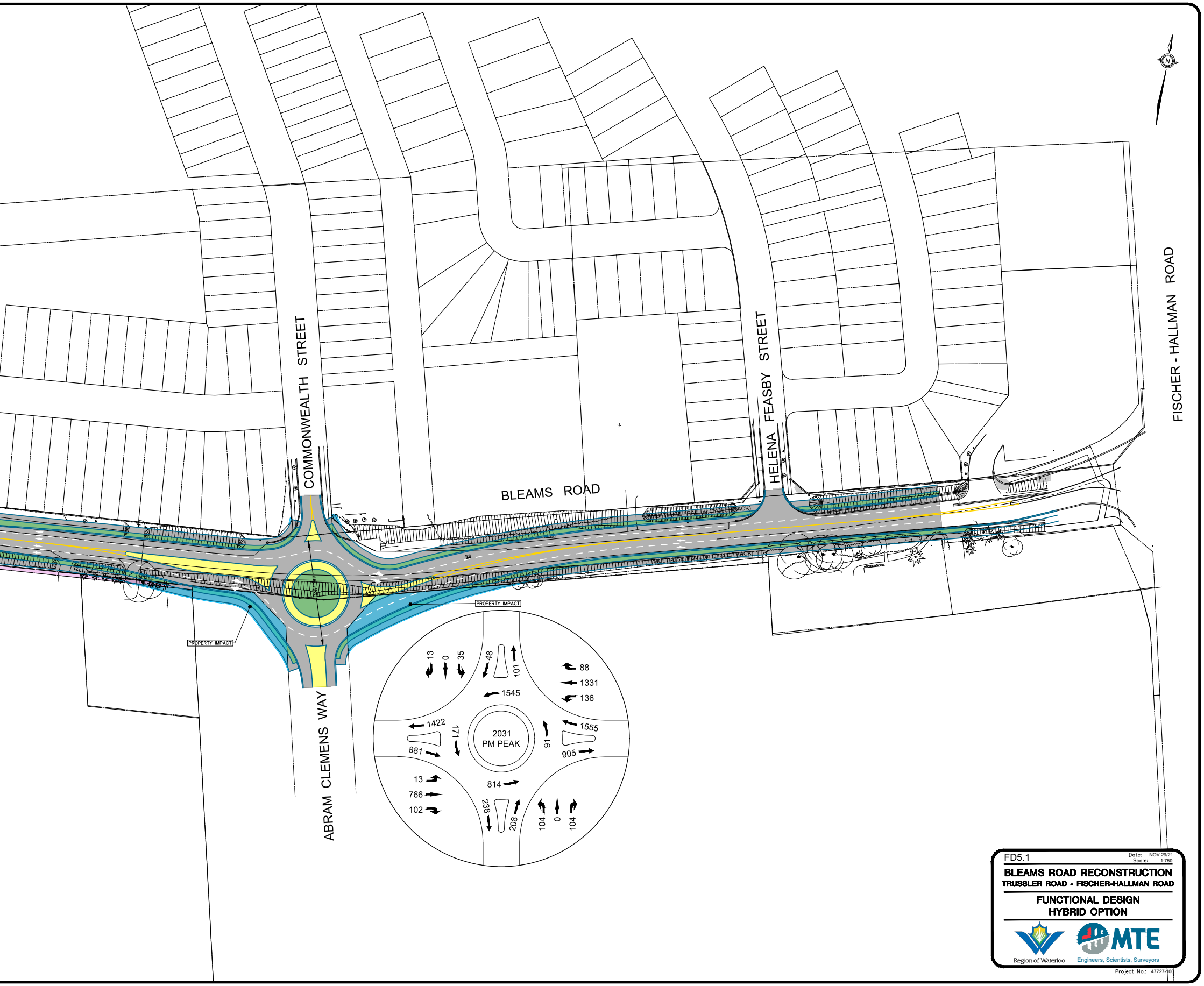
COMMONWEALTH STREET
HELENA FEASBY STREET
FISCHER - HALLMAN ROAD
BLEAMS ROAD
ABRAM CLEMENS WAY
N
MULTI-USE TRAIL (or CYCLE TRACK)
MULTI-USE TRAIL (or CYCLE TRACK)
PROPERTY IMPACT
PROPERTY IMPACT
2031
PM PEAK
13
0
35
48
101
88
1331
136
1545
1422
171
91
1555
881
905
13
766
102
814
238
208
104
0
104

FD5.1

Date: NOV.29/21
Scale: 1:750

BLEAMS ROAD RECONSTRUCTION
TRUSSLER ROAD - FISCHER-HALLMAN ROAD

FUNCTIONAL DESIGN
HYBRID OPTION

Region of Waterloo

MTE
Engineers, Scientists, Surveyors

Project No.: 47727-100