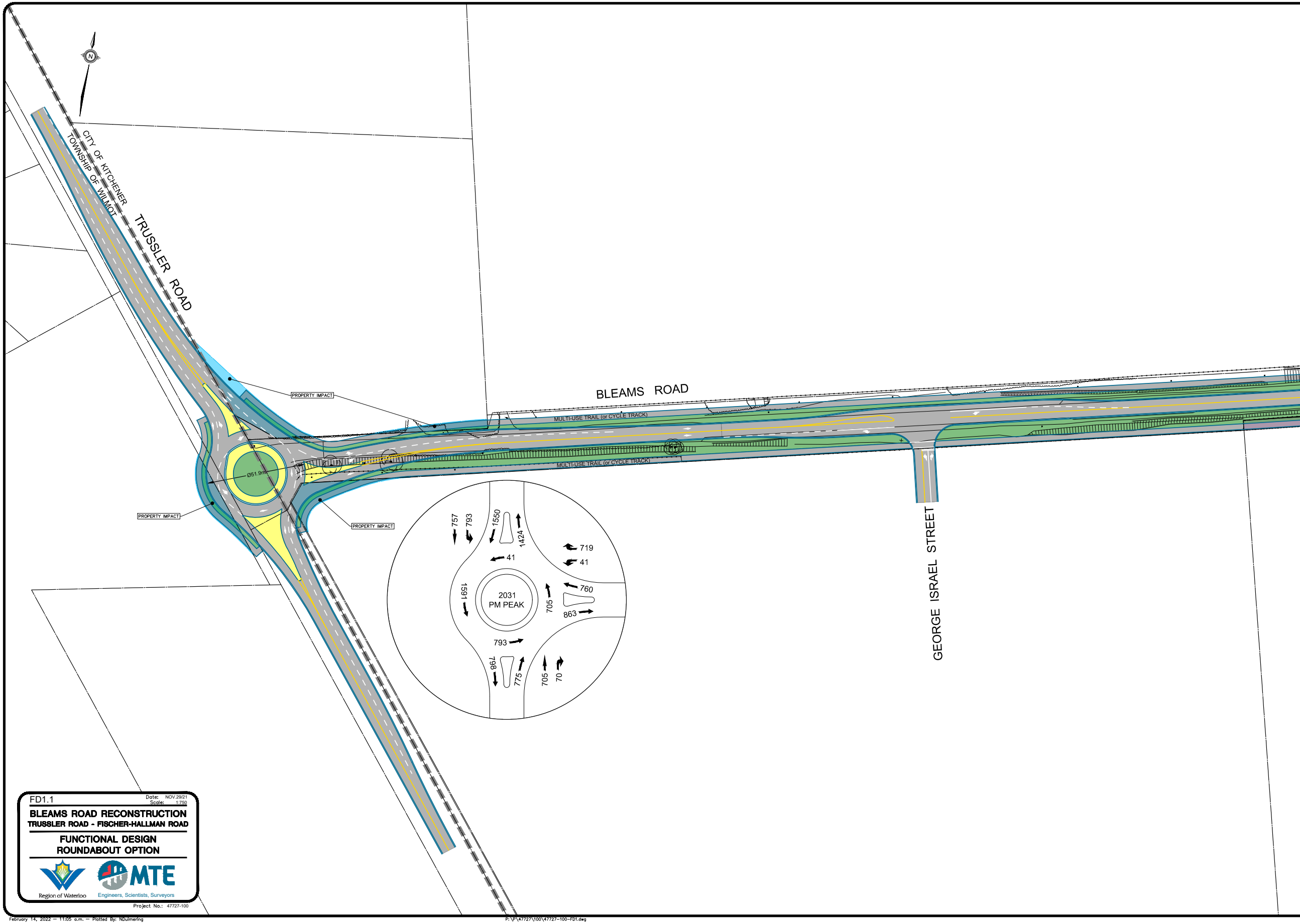
N
CITY OF KITCHENER
TOWNSHIP OF WILMOT
TRUSSLER ROAD
BLEAMS ROAD
GEORGE ISRAEL STREET
MULTI-USE TRAIL (or CYCLE TRACK)
MULTI-USE TRAIL (or CYCLE TRACK)
PROPERTY IMPACT
PROPERTY IMPACT
PROPERTY IMPACT
Ø51.9m
2031
PM PEAK
757
793
1550
1424
719
41
41
760
1591
705
863
793
798
775
705
70

FD1.1
Date: NOV.29/21
Scale: 1:750

BLEAMS ROAD RECONSTRUCTION
TRUSSLER ROAD - FISCHER-HALLMAN ROAD

FUNCTIONAL DESIGN
ROUNDABOUT OPTION

Region of Waterloo
MTE
Engineers, Scientists, Surveyors

Project No.: 47727-100

February 14, 2022 — 11:05 a.m. — Plotted By: NDulmering
P:\P\47727\100\47727-100-FD1.dwg

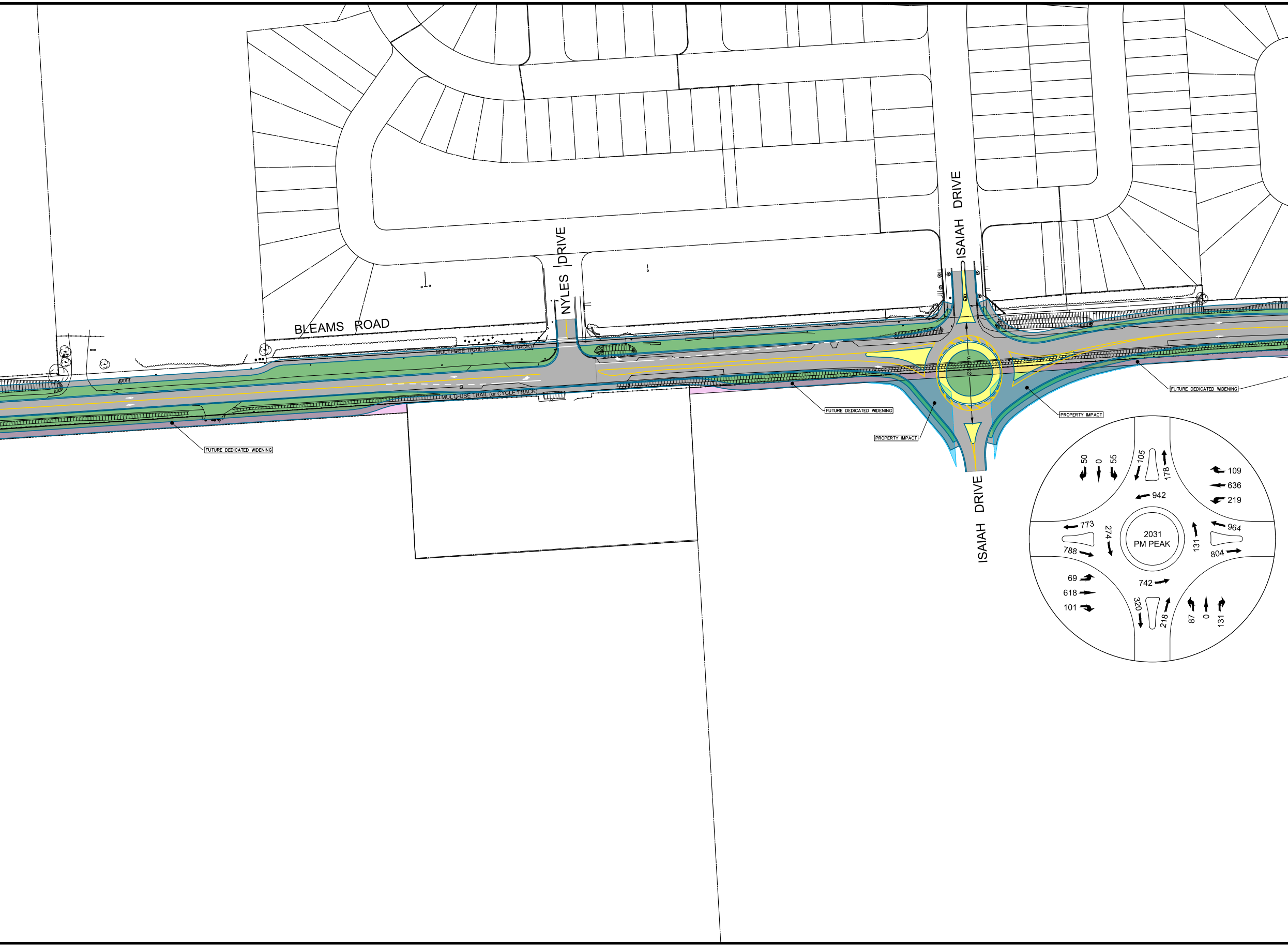
BLEAMS ROAD
NYLES DRIVE
ISAIAH DRIVE
ISAIAH DRIVE
MULTI-USE TRAIL (or CYCLE TRACK)
MULTI-USE TRAIL (or CYCLE TRACK)
FUTURE DEDICATED WIDENING
FUTURE DEDICATED WIDENING
FUTURE DEDICATED WIDENING
PROPERTY IMPACT
PROPERTY IMPACT
2031
PM PEAK
50
0
55
105
178
109
636
219
942
773
788
274
131
964
804
69
618
101
742
320
218
87
0
131

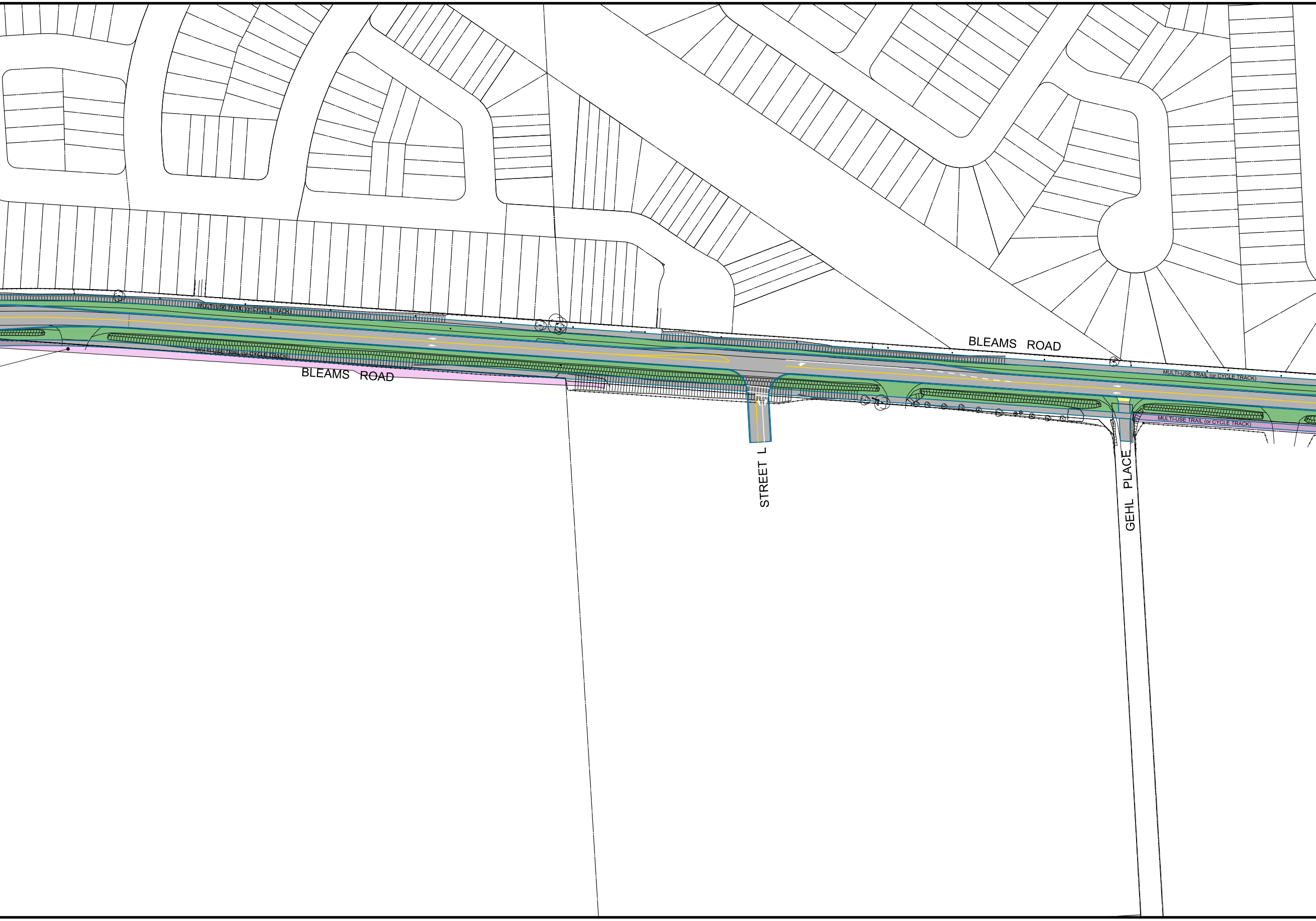
MULTI-USE TRAIL (or CYCLE TRACK)
BLEAMS ROAD
MULTI-USE TRAIL (or CYCLE TRACK)
BLEAMS ROAD
MULTI-USE TRAIL (or CYCLE TRACK)
MULTI-USE TRAIL (or CYCLE TRACK)
STREET L
GEHL PLACE

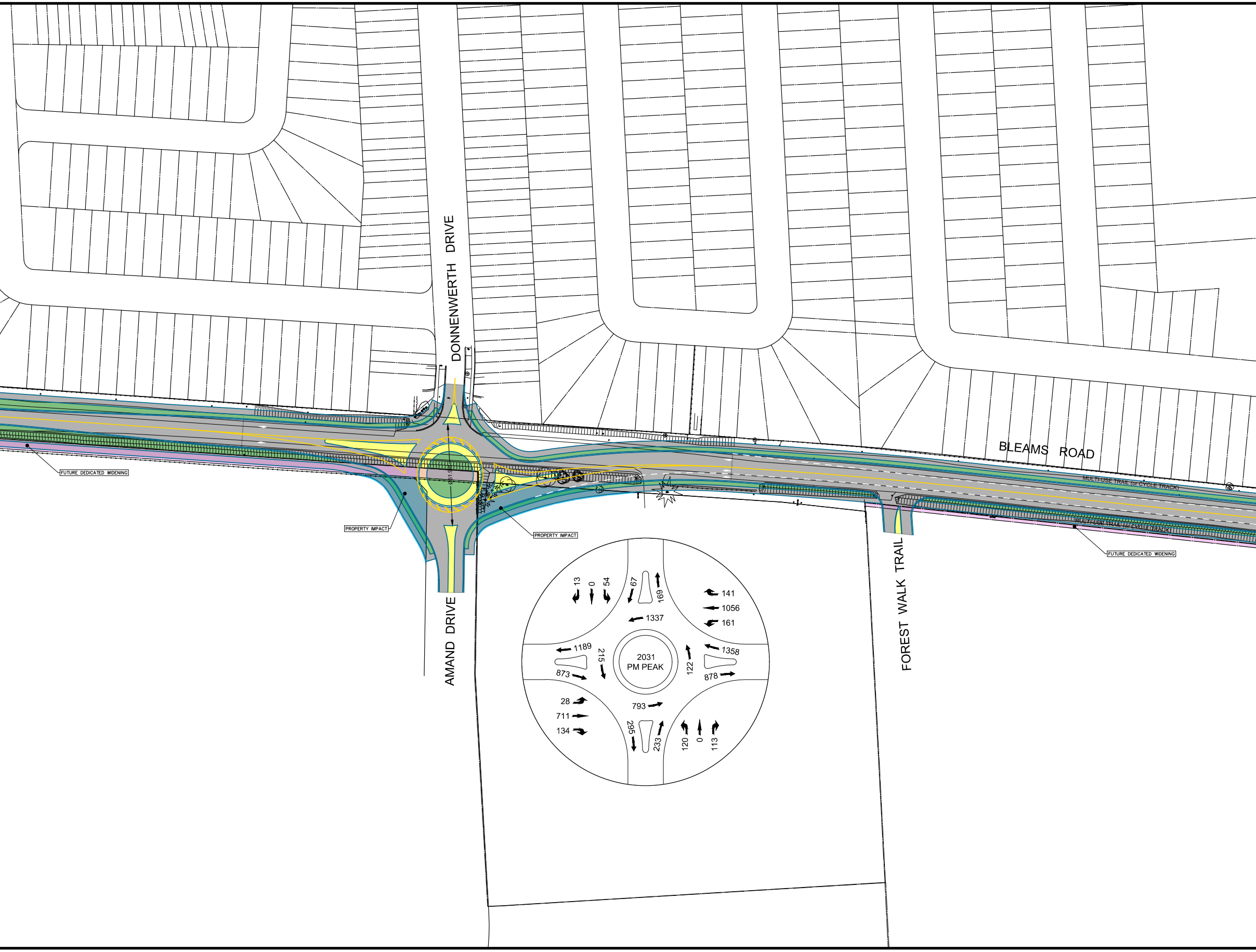
DONNENWERTH DRIVE
BLEAMS ROAD
AMAND DRIVE
FOREST WALK TRAIL
Ø51.9m
FUTURE DEDICATED WIDENING
PROPERTY IMPACT
PROPERTY IMPACT
MULTI-USE TRAIL (or CYCLE TRACK)
MULTI-USE TRAIL (or CYCLE TRACK)
FUTURE DEDICATED WIDENING
2031
PM PEAK
13
0
54
67
169
141
1056
161
1337
1189
215
873
122
1358
878
28
711
134
793
295
233
120
0
113

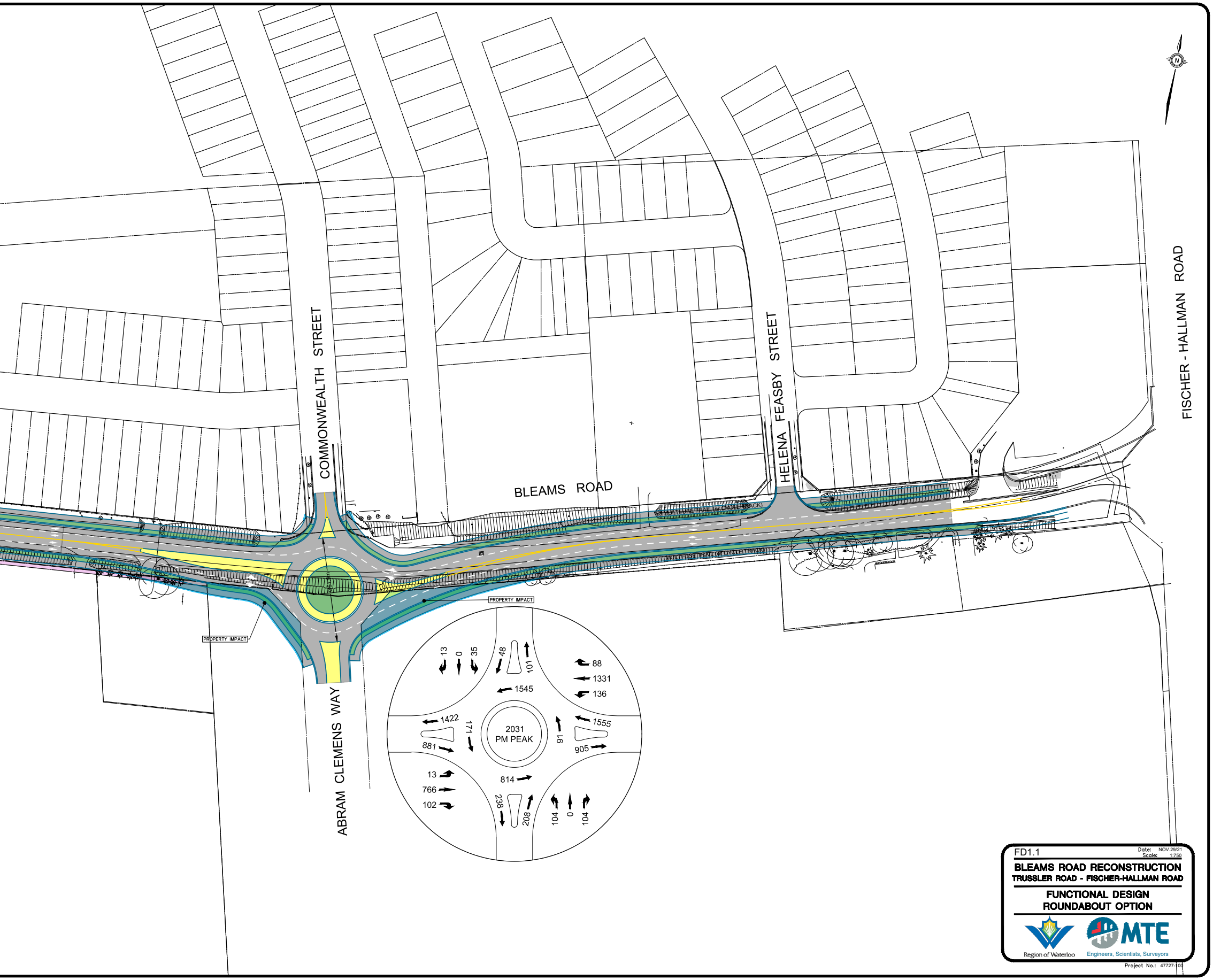
COMMONWEALTH STREET
HELENA FEASBY STREET
FISCHER - HALLMAN ROAD
BLEAMS ROAD
ABRAM CLEMENS WAY
MULTI-USE TRAIL (or CYCLE TRACK)
MULTI-USE TRAIL (or CYCLE TRACK)
PROPERTY IMPACT
PROPERTY IMPACT
N
2031
PM PEAK
13
0
35
48
101
88
1331
136
1545
1422
171
881
91
1555
905
13
766
102
814
238
208
104
0
104

FD1.1

Date: NOV.29/21
Scale: 1:750

BLEAMS ROAD RECONSTRUCTION
TRUSSLER ROAD - FISCHER-HALLMAN ROAD

FUNCTIONAL DESIGN
ROUNDABOUT OPTION

Region of Waterloo
Engineers, Scientists, Surveyors

Project No.: 47727-100