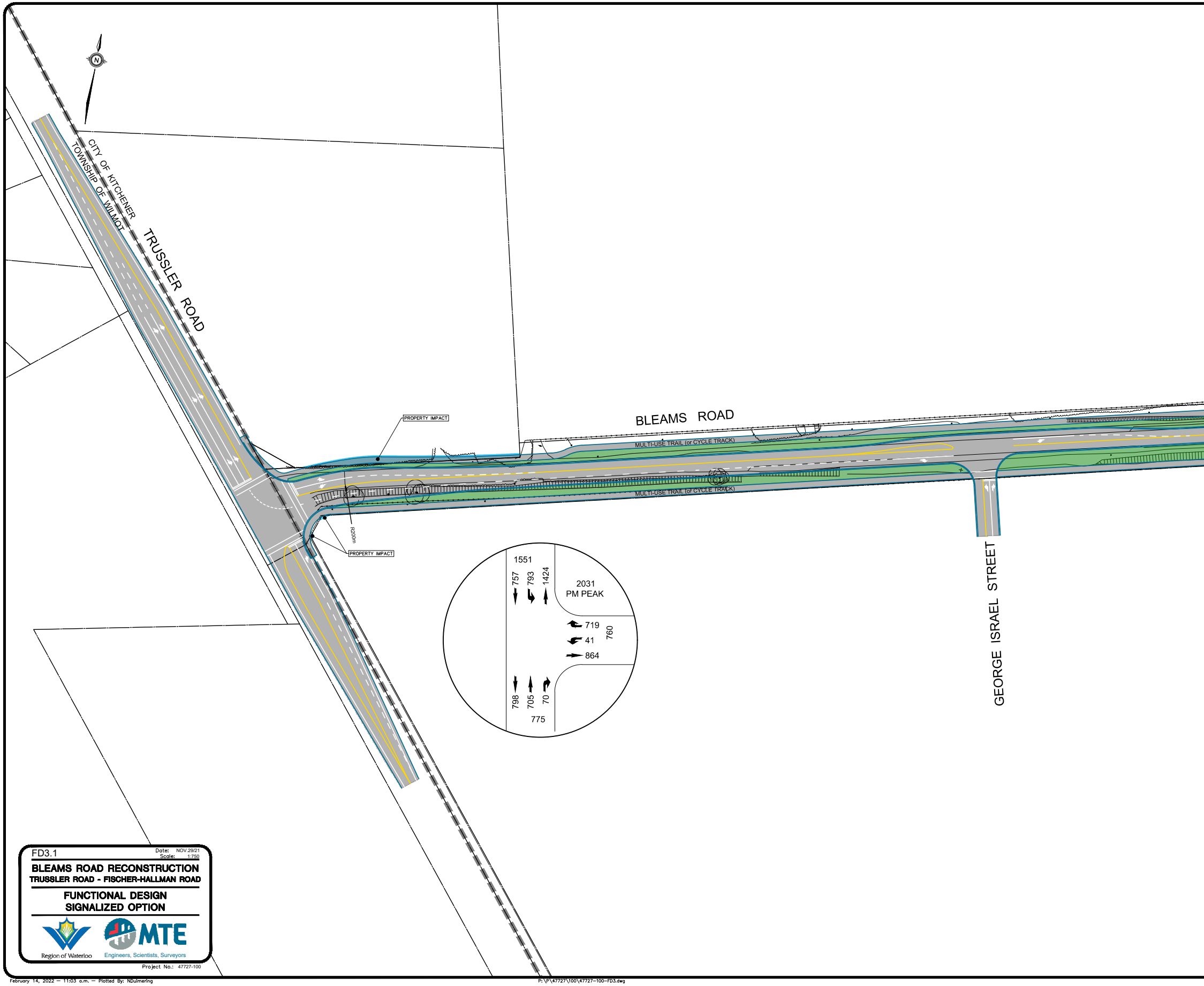
N
CITY OF KITCHENER
TOWNSHIP OF WILMOT
TRUSSLER ROAD
BLEAMS ROAD
PROPERTY IMPACT
MULTI-USE TRAIL (or CYCLE TRACK)
MULTI-USE TRAIL (or CYCLE TRACK)
R200m
PROPERTY IMPACT
GEORGE ISRAEL STREET
1551
757
793
1424
2031
PM PEAK
719
41
864
760
798
705
70
775

FD3.1

Date: NOV.29/21
Scale: 1:750

BLEAMS ROAD RECONSTRUCTION
TRUSSLER ROAD - FISCHER-HALLMAN ROAD

FUNCTIONAL DESIGN
SIGNALIZED OPTION

Region of Waterloo
Engineers, Scientists, Surveyors

Project No.: 47727-100

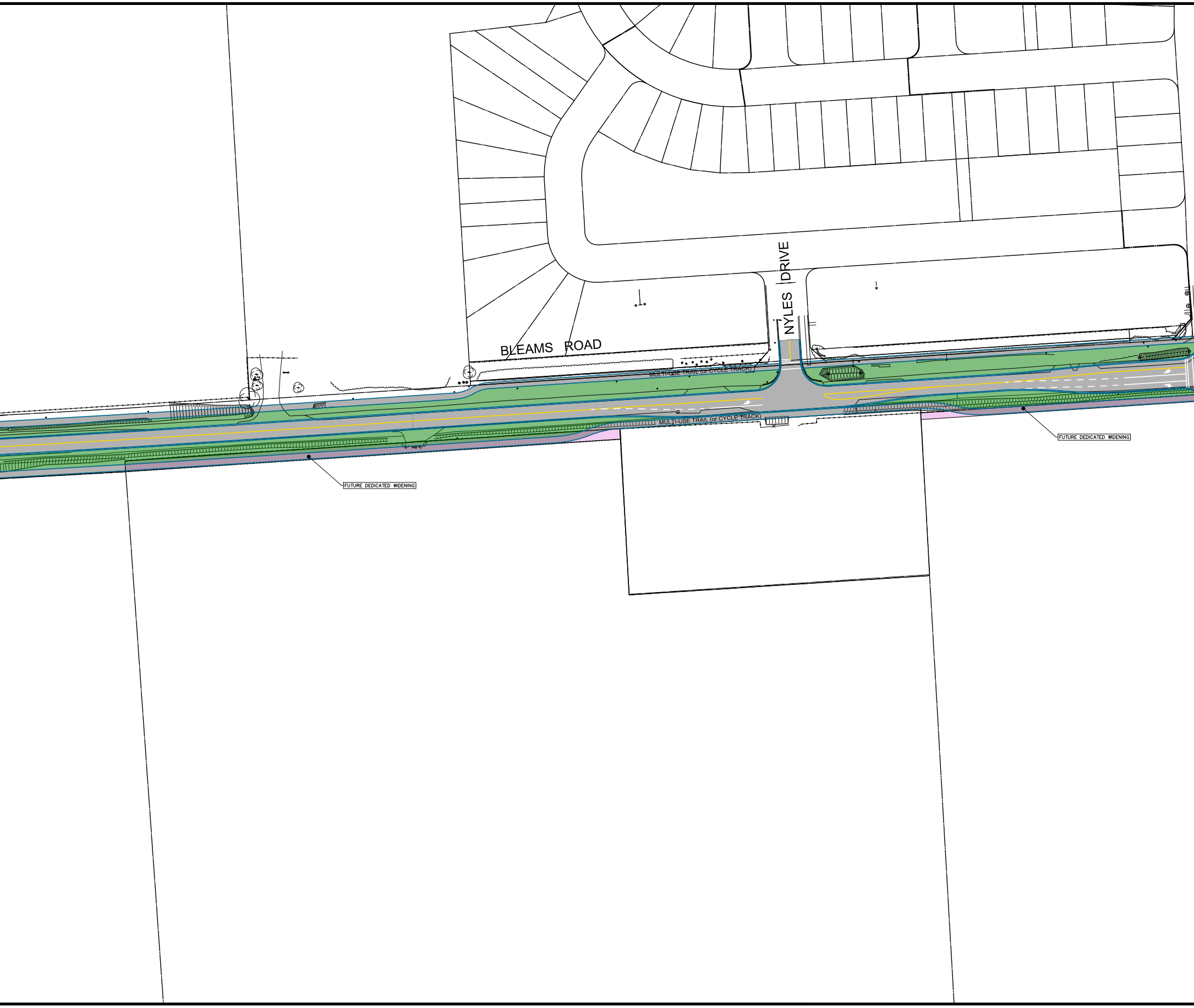
BLEAMS ROAD
NYLES DRIVE
MULTI-USE TRAIL (or CYCLE TRACK)
MULTI-USE TRAIL (or CYCLE TRACK)
FUTURE DEDICATED WIDENING
FUTURE DEDICATED WIDENING

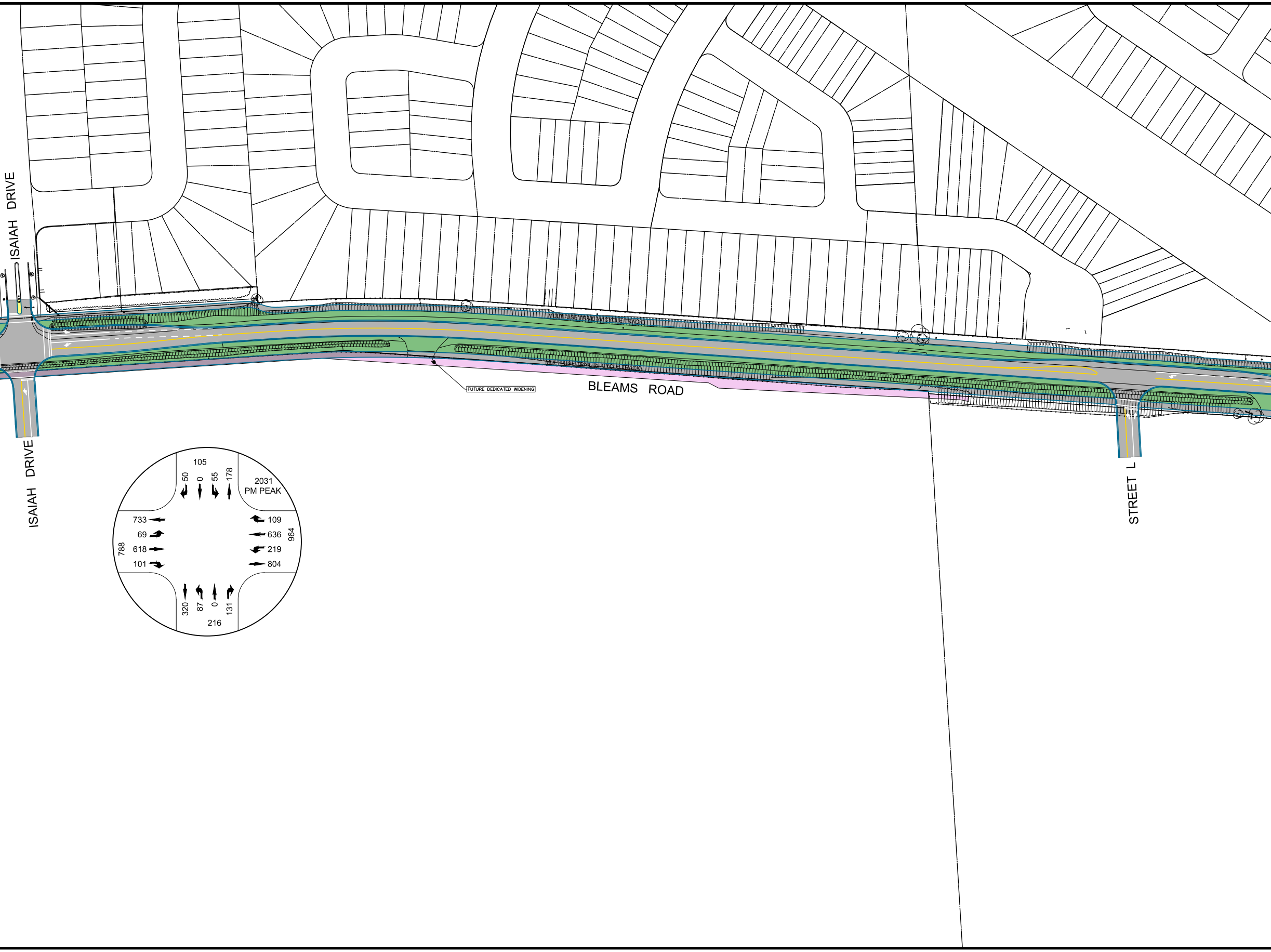
ISAIAH DRIVE
MULTI-USE TRAIL (or CYCLE TRACK)
MULTI-USE TRAIL (or CYCLE TRACK)
FUTURE DEDICATED WIDENING
BLEAMS ROAD
ISAIAH DRIVE
STREET L
105
50
0
55
178
2031
PM PEAK
733
69
618
101
788
109
636
219
804
964
320
87
0
131
216

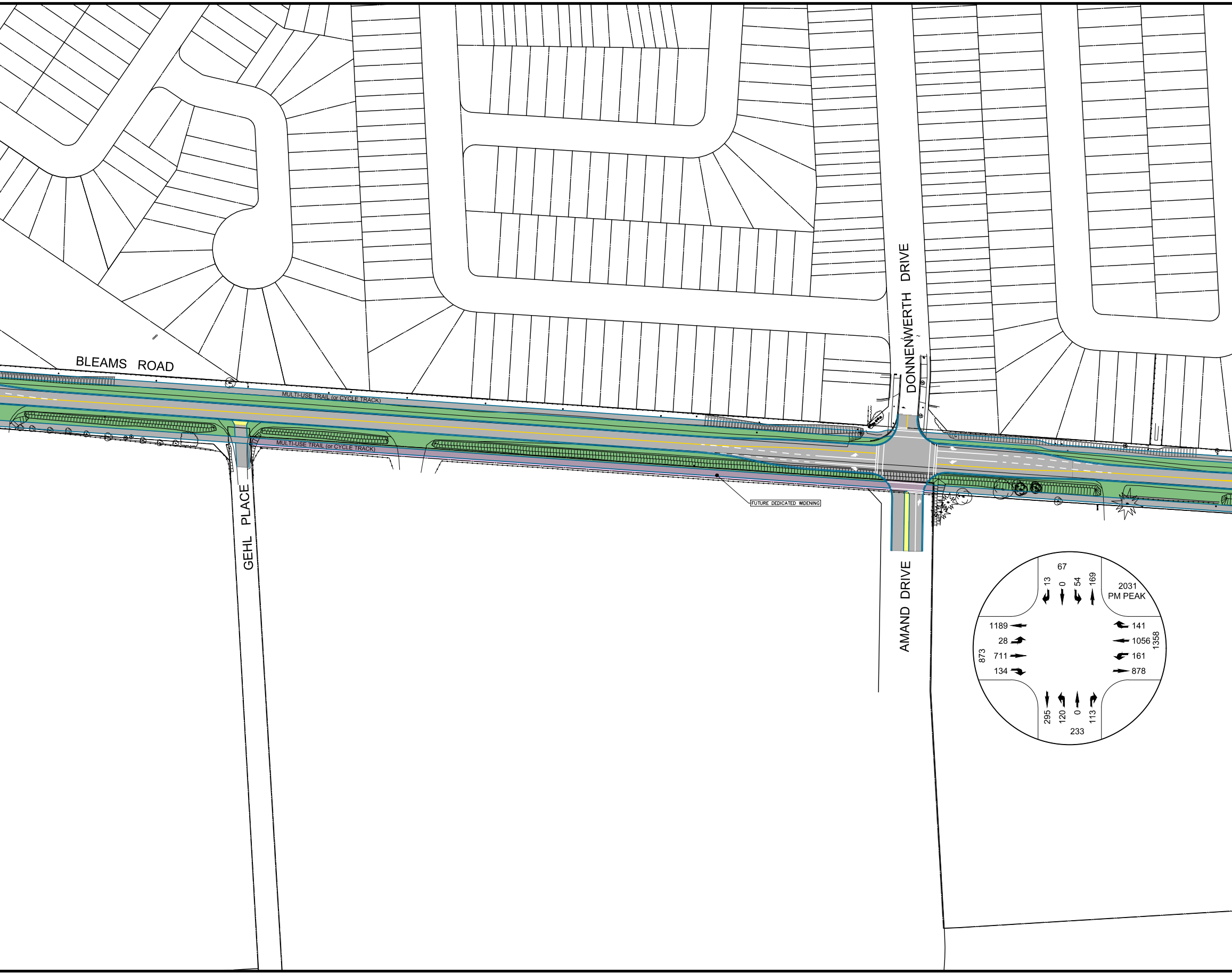
BLEAMS ROAD
MULTI-USE TRAIL (or CYCLE TRACK)
MULTI-USE TRAIL (or CYCLE TRACK)
FUTURE DEDICATED WIDENING
DONNENWERTH DRIVE
GEHL PLACE
AMAND DRIVE
2031
PM PEAK
67
13
0
54
169
1189
28
711
134
873
141
1056
161
878
1358
295
120
0
113
233

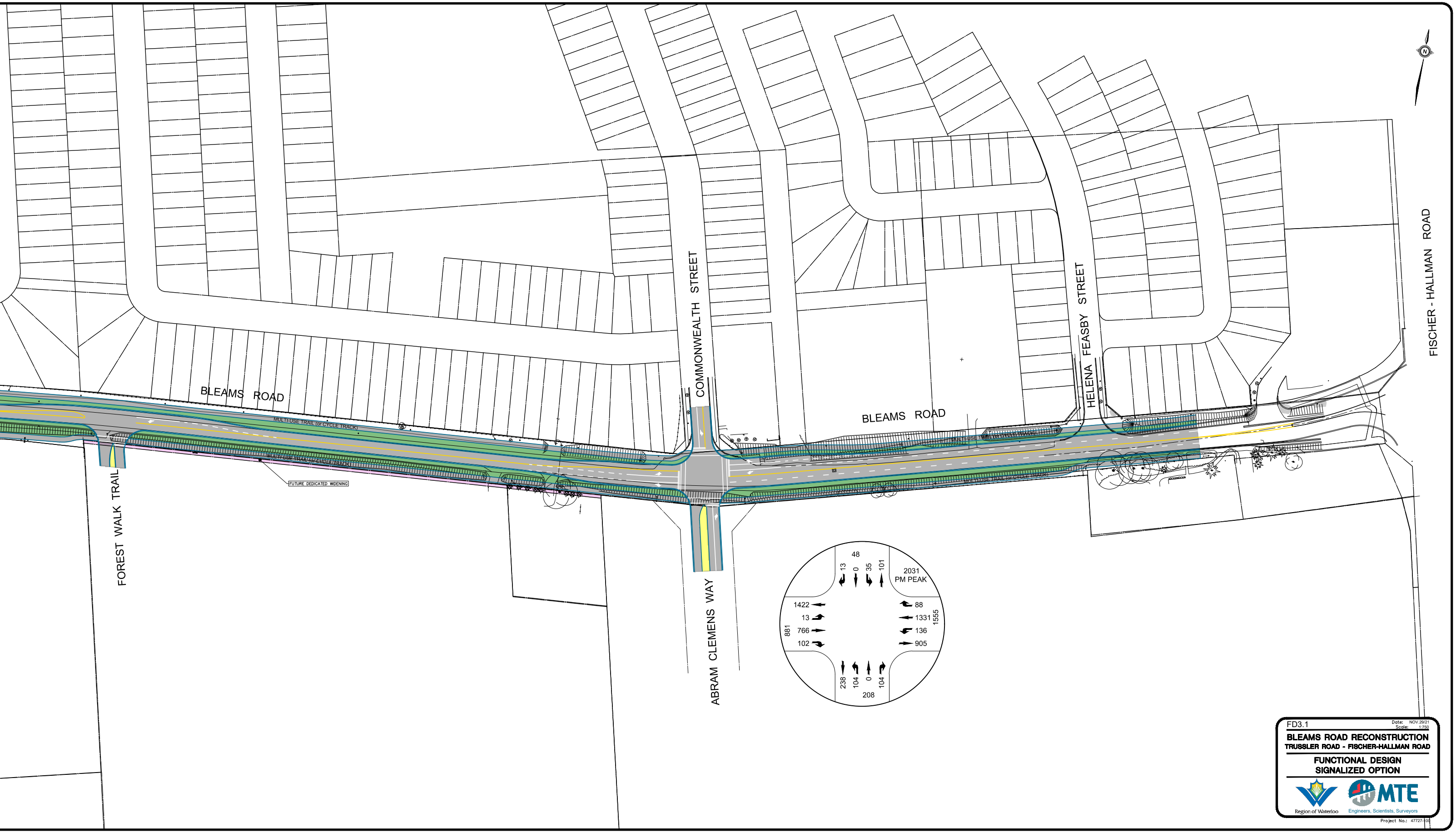
BLEAMS ROAD
COMMONWEALTH STREET
BLEAMS ROAD
HELENA FEASBY STREET
FISCHER - HALLMAN ROAD
MULTI-USE TRAIL (or CYCLE TRACK)
MULTI-USE TRAIL (or CYCLE TRACK)
FUTURE DEDICATED WIDENING
MULTI-USE TRAIL (or CYCLE TRACK)
MULTI-USE TRAIL (or CYCLE TRACK)
FOREST WALK TRAIL
ABRAM CLEMENS WAY
48
13
0
35
101
2031
PM PEAK
1422
13
766
102
881
88
1331
136
905
1555
238
104
0
104
208

FD3.1

Date: NOV.29/21
Scale: 1:750

BLEAMS ROAD RECONSTRUCTION
TRUSSLER ROAD - FISCHER-HALLMAN ROAD

FUNCTIONAL DESIGN
SIGNALIZED OPTION

Region of Waterloo

Engineers, Scientists, Surveyors

Project No.: 47727-100