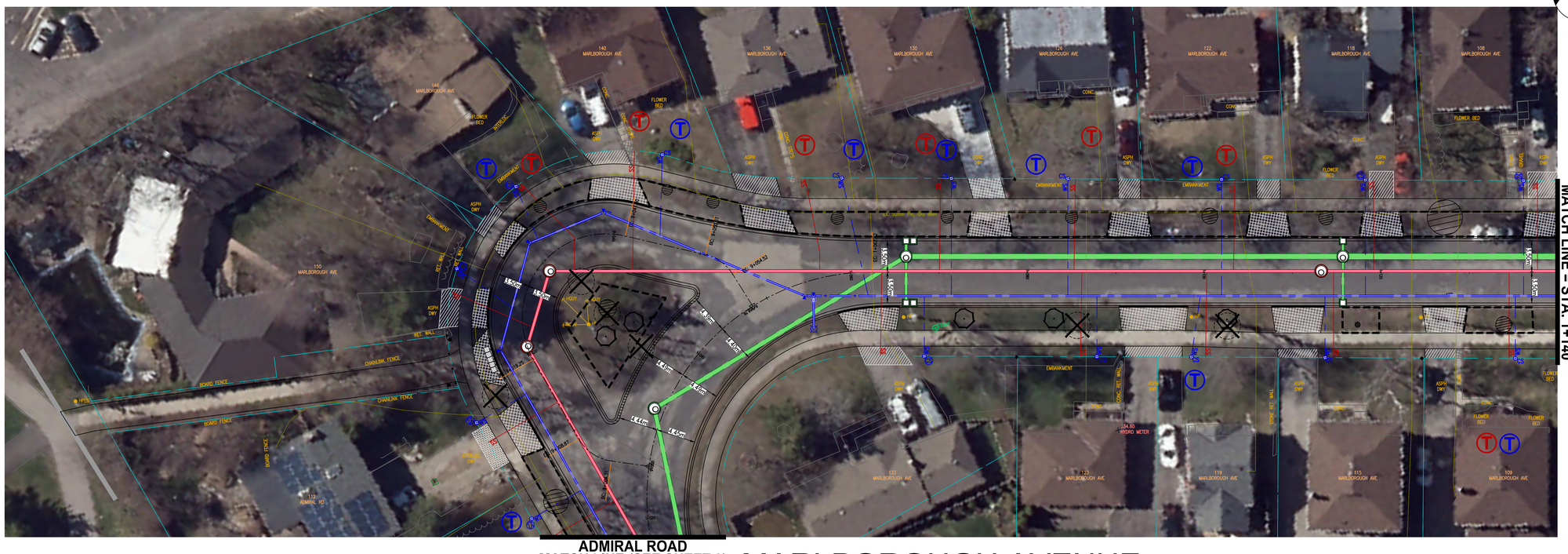

Tree ID	Civic #	Street	Location	Ownership	Species Name	Type of Hydro above tree	Suitability for Preservation
129002	108	ADMIRAL RD	BOULEVARD	CITY	Norway Maple	Single phase	Retain
179567	112	ADMIRAL RD	BOULEVARD	CITY	Norway Maple	None	Remove
135450	0	MARLBOROUGH AVE	CENTRE MEDIAN	CITY	Norway Maple	Single phase	Remove
144201	0	MARLBOROUGH AVE	CENTRE MEDIAN	CITY	Norway Maple	Single phase	Remove
151066	0	MARLBOROUGH AVE	CENTRE MEDIAN	CITY	Juniperus Species	Single phase	Retain
10046932	0	MARLBOROUGH AVE	CENTRE MEDIAN	CITY	Norway Maple	Single phase	Remove
128406	100	MARLBOROUGH AVE	BOULEVARD	CITY	Honeylocust Species	None	Retain
194939	100	MARLBOROUGH AVE	BOULEVARD	CITY	Honeylocust Species	None	Retain
167694	108	MARLBOROUGH AVE	BOULEVARD	CITY	Honeylocust Species	None	Retain
10029721	109	MARLBOROUGH AVE	BOULEVARD	CITY	Autumn Brilliance Serviceberry	None	Retain
10029732	115	MARLBOROUGH AVE	BOULEVARD	CITY	Autumn Brilliance Serviceberry	None	Retain
124080	118	MARLBOROUGH AVE	BOULEVARD	CITY	Honeylocust Species	None	Retain
108125	119	MARLBOROUGH AVE	BOULEVARD	CITY	Green Ash Species	Single phase	Remove
194924	122	MARLBOROUGH AVE	BOULEVARD	CITY	Honeylocust Species	None	Retain
10029743	123	MARLBOROUGH AVE	BOULEVARD	CITY	Autumn Brilliance Serviceberry	None	Remove
155945	126	MARLBOROUGH AVE	BOULEVARD	CITY	Honeylocust Species	None	Retain
192899	130	MARLBOROUGH AVE	BOULEVARD	CITY	Honeylocust Species	None	Retain
108115	133	MARLBOROUGH AVE	BOULEVARD	CITY	Green Ash Species	Single phase	Remove stump
194937	136	MARLBOROUGH AVE	BOULEVARD	CITY	Honeylocust Species	None	Retain
134331	140	MARLBOROUGH AVE	BOULEVARD	CITY	Honeylocust Species	None	Retain
192958	140	MARLBOROUGH AVE	BOULEVARD	CITY	Honeylocust Species	None	Retain
194997	146	MARLBOROUGH AVE	BOULEVARD	CITY	Norway Maple	None	Retain
106808	115	ROXBOROUGH AVE	BOULEVARD	CITY	Norway Maple	None	Retain
128481	123	ROXBOROUGH AVE	BOULEVARD	CITY	Norway Maple	None	Remove
135452	123	ROXBOROUGH AVE	BOULEVARD	CITY	Honeylocust Species	None	Retain
157393	123	ROXBOROUGH AVE	BOULEVARD	CITY	Honeylocust Species	None	Retain

PROPOSED TREE INVENTORY TABLE						
Civic #	Street	Species Name	Ownership	Location	CALIPER	STOCK TYPE
0	Marlborough Ave	Princeton Sentry Ginkgo	City	Boulevard	50mm	Wire Basket
0	Marlborough Ave	Princeton Sentry Ginkgo	City	Boulevard	50mm	Wire Basket
71	Marlborough Ave	Redbud	City	Boulevard	50mm	Wire Basket
77	Marlborough Ave	Redbud	City	Boulevard	50mm	Wire Basket
97	Marlborough Ave	Redbud	City	Boulevard	50mm	Wire Basket
103	Marlborough Ave	Hedge Maple	City	Boulevard	50mm	Wire Basket
119	Marlborough Ave	Amur Corktree 'Macho'	City	Boulevard	50mm	Wire Basket
123	Marlborough Ave	Amur Corktree 'Macho'	City	Boulevard	50mm	Wire Basket
133	Marlborough Ave	Amur Corktree 'Macho'	City	Boulevard	50mm	Wire Basket
123	Roxborough Ave	Bloodgood London Planetree	City	Boulevard	50mm	Wire Basket

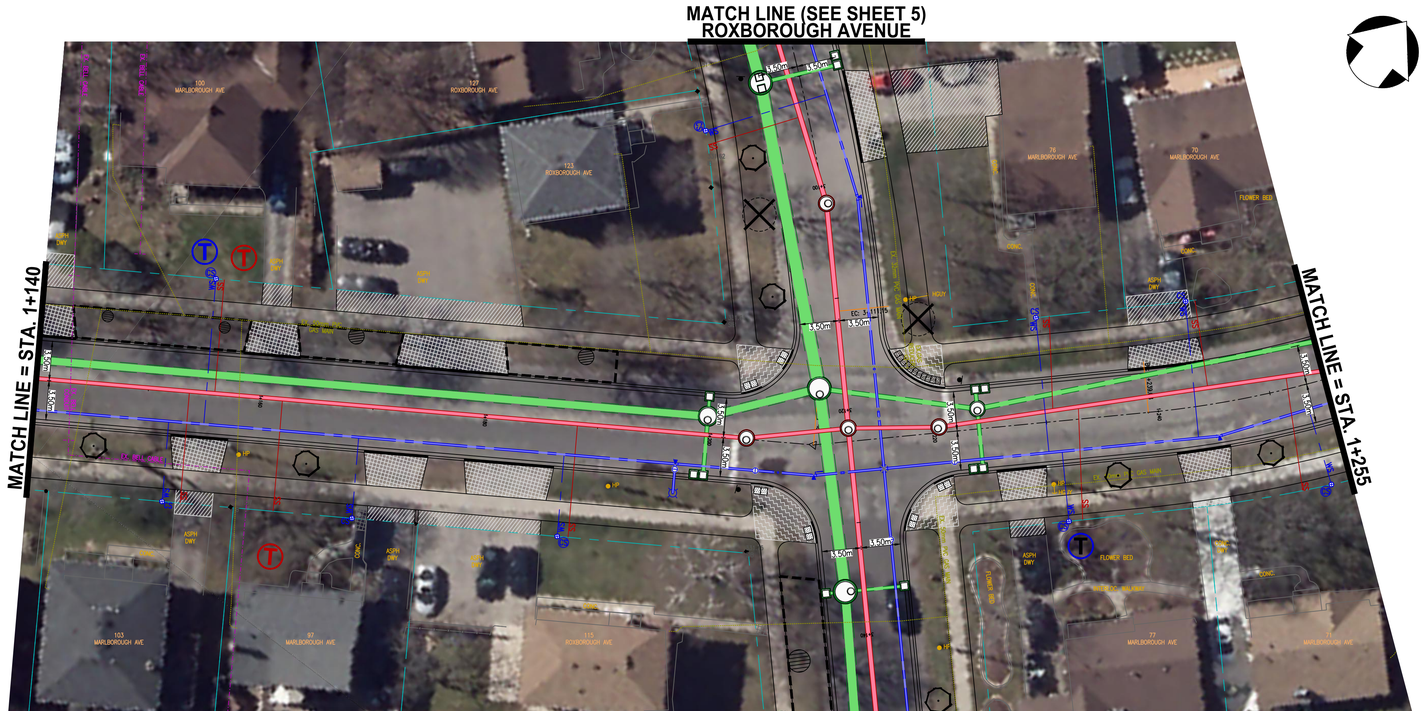

construction NORTH | true NORTH

THE POSITION OF THE POLE LINES, CONDUITS, WATERMAINS, SEWERS, AND OTHER UTILITIES AND STRUCTURES ARE N O T NECESSARILY SHOWN ON THE CONTRACT DRAWINGS, AND WHERE SHOWN, THE ACCURACY OF THE POSITION OF SUCH UTILITIES AND STRUCTURES IS NOT GUARANTEED.

BEFORE STARTING WORK

THE CONTRACTOR SHALL CONFIRM THE POSITION AND EXACT LOCATION OF ALL SUCH UTILITIES, AND SHALL ASSUME ALL LIABILITY FOR ANY DAMAGE TO THEM MADE DURING THE COURSE OF THE CONTRACT WORK.

LEGEND

- TREE TO REMAIN CANOPY CRITICAL ROOT ZONE
- SIGNIFICANT TREE TO REMAIN
- TREE TO BE REMOVED
- STUMP — STUMP TO BE REMOVED
- PROPOSED TREE PLANTING
- TREE PROTECTION FENCING
- T — PROPOSED SANITARY AND/OR WATER SERVICES TO BE INSTALLED USING TRENCHLESS METHOD
- TPZ — TREE PROTECTION ZONE
- RHCZ — ROOT HABITAT CONSERVATION ZONE

TREES/ STUMPS IDENTIFIED FOR REMOVAL ON THIS PLAN ARE TO BE REMOVED BY CONTRACTOR UNLESS NOTED ON DRAWING.
SPECIAL CONDITIONS MAY APPLY FOR TREES ADJACENT TO HYDROLINES.

TOPSOIL AND GRASS WITHIN TREE PROTECTION ZONES TO REMAIN

SURVEY

CONDITION SURVEY BY CITY OF KITCHENER JAN. 2009
FIELDBOOK # 00-000

BENCHMARK

CITY OF KITCHENER BM # 1361
TOPOGRAPHICAL SURVEY TABLET IN A CONCRETE PIER 1 FOOT IN DIAMETER AT GROUND LEVEL, NORTH SIDE OF HIGHLAND RD W 300 FEET EAST OF WEST AVE, 35.8 FEET SE FROM SE CORNER OF 80 HIGHLAND RD, 30.6 FEET SW FROM SW CORNER OF 76 HIGHLAND RD, 31 FEET NORTH FROM CENTRE LINE OF HIGHLAND RD, 16.9 FEET NW OF HYDRO POLE.
ELEV. = 332.549m

NO.	REVISION	BY	MM/DD/YY
5.			
4.	ISSUED FOR CONSTRUCTION	MC	04/04/24
3.	ISSUED FOR TENDER	MC	02/09/24
2.	100% SUBMISSION	DW	12/20/23
1.	90% SUBMISSION	DW	09/08/23

The Corporation Of The CITY OF KITCHENER

Development Services
Engineering Division

WALTERFEDY

TREE MANAGEMENT PLAN
MARLBOROUGH AVENUE
FROM STA. 1+000 TO STA. 1+255

DESIGNED BY:	APPROVED BY:	DRAWN BY:
DNM	DW	DNM
		CHECKED BY: PR/DW
		SCALE: HOR. 1:250
		DATE: (MM.DD.YY) 04.04.24
CONSULTANT DWG. No. XX	SHEET No. 1 of 6	DWG. No. XXXX

Date: Apr 15, 2024 - 13:38 pm Plotted by: dsmoore Filename: P:\2023\23065\15\DWG-SHEETS\DWG Files\23023-23065-15 TMP.dwg

1

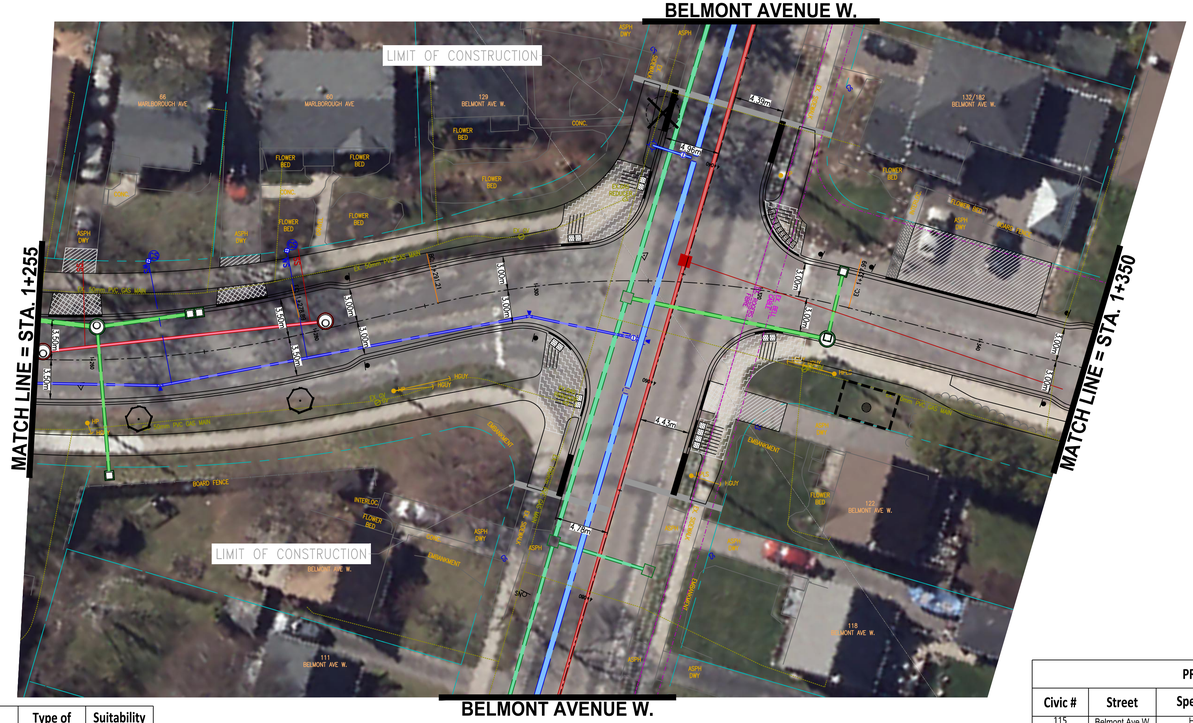

MARLBOROUGH AVENUE

Tree ID	Civic #	Street	Location	Ownership	Species Name	Type of Hydro above tree	Suitability for Preservation
10069136	122	BELMONT AVE W	LAWN	CITY	Sweet Cherry	None	Retain
125631	129	BELMONT AVE W	BOULEVARD	CITY	Norway Maple	None	Remove
131902	5	MARLBOROUGH AVE	LAWN	CITY	Blue Spruce	None	Retain
138727	8	MARLBOROUGH AVE	LAWN	CITY	Silver Maple	None	Remove
185342	15	MARLBOROUGH AVE	LAWN	CITY	Norway Maple	None	Retain
10069137	123	NORTH DR	LAWN	CITY	Sugar Maple	None	Remove
120752	124	NORTH DR	LAWN	CITY	Northern White Cedar	None	Remove
120753	124	NORTH DR	LAWN	CITY	Northern White Cedar	None	Remove
138726	124	NORTH DR	LAWN	CITY	Northern White Cedar	None	Remove
185341	124	NORTH DR	LAWN	CITY	Northern White Cedar	None	Remove

PROPOSED TREE INVENTORY TABLE

Civic #	Street	Species Name	Ownership	Location	CALIPER	STOCK TYPE
115	Belmont Ave W	Hedge Maple	City	Boulevard	50mm	Wire Basket
115	Belmont Ave W	Hedge Maple	City	Boulevard	50mm	Wire Basket
8	Marlborough Ave	Bloodgood London Planetree	City	Lawn	50mm	Wire Basket
40	Marlborough Ave	Northern Red Oak	City	Lawn	50mm	Wire Basket

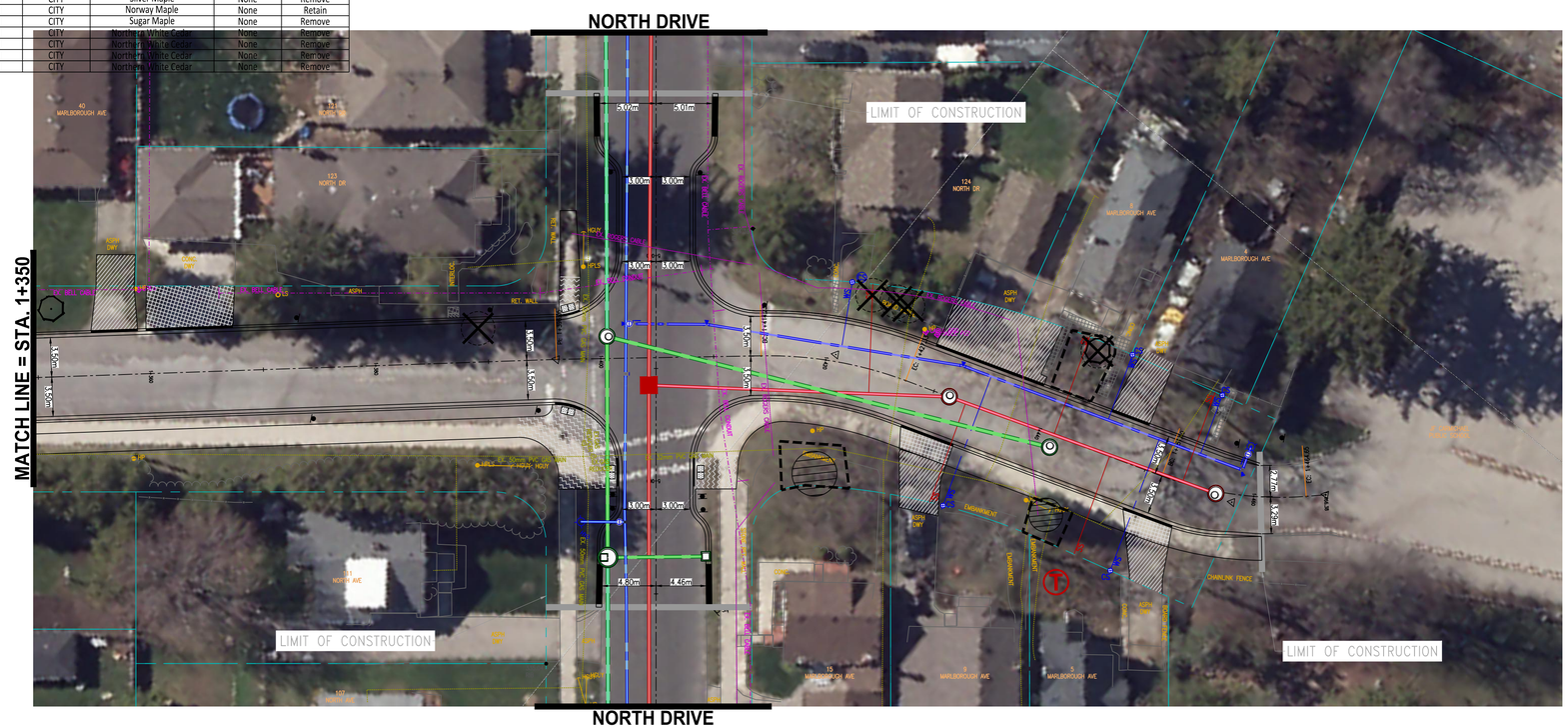

MARLBOROUGH AVENUE

constructionNORTH | trueNORTH

THE POSITION OF THE POLE LINES, CONDUITS, WATERMAINS, SEWERS, AND OTHER UTILITIES AND STRUCTURES ARE N O T NECESSARILY SHOWN ON THE CONTRACT DRAWINGS, AND WHERE SHOWN, THE ACCURACY OF THE POSITION OF SUCH UTILITIES AND STRUCTURES IS NOT GUARANTEED.

BEFORE STARTING WORK

THE CONTRACTOR SHALL CONFIRM THE POSITION AND EXACT LOCATION OF ALL SUCH UTILITIES, AND SHALL ASSUME ALL LIABILITY FOR ANY DAMAGE TO THEM MADE DURING THE COURSE OF THE CONTRACT WORK.

LEGEND

- TREE TO REMAIN — CANOPY / CRITICAL ROOT ZONE
- SIGNIFICANT TREE TO REMAIN
- TREE TO BE REMOVED
- STUMP — STUMP TO BE REMOVED
- PROPOSED TREE PLANTING
- TREE PROTECTION FENCING
- T — PROPOSED SANITARY AND/OR WATER SERVICES TO BE INSTALLED USING TRENCHLESS METHOD
- TPZ — TREE PROTECTION ZONE
- RHCZ — ROOT HABITAT CONSERVATION ZONE

TREES/ STUMPS IDENTIFIED FOR REMOVAL ON THIS PLAN ARE TO BE REMOVED BY CONTRACTOR UNLESS NOTED ON DRAWING.
SPECIAL CONDITIONS MAY APPLY FOR TREES ADJACENT TO HYDROLINES.

TOPSOIL AND GRASS WITHIN TREE PROTECTION ZONES TO REMAIN

SURVEY

CONDITION SURVEY BY CITY OF KITCHENER JAN. 2009
FIELDBOOK # 00-000

BENCHMARK

CITY OF KITCHENER BM # 1361
TOPOGRAPHICAL SURVEY TABLET IN A CONCRETE PIER 1 FOOT IN DIAMETER AT GROUND LEVEL, NORTH SIDE OF HIGHLAND RD W 300 FEET EAST OF WEST AVE, 35.8 FEET SE FROM SE CORNER OF 80 HIGHLAND RD, 30.6 FEET SW FROM SW CORNER OF 76 HIGHLAND RD, 31 FEET NORTH FROM CENTRE LINE OF HIGHLAND RD, 16.9 FEET NW OF HYDRO POLE.
ELEV. = 332.549m

NO.	REVISION	BY	MM/DD/YY
5.			
4.	ISSUED FOR CONSTRUCTION	MC	04/04/24
3.	ISSUED FOR TENDER	MC	02/09/24
2.	100% SUBMISSION	DW	12/20/23
1.	90% SUBMISSION	DW	09/08/23

The Corporation Of The CITY OF KITCHENER

Development Services
Engineering Division

WALTERFEDY

TREE MANAGEMENT PLAN
MARLBOROUGH AVENUE
FROM STA. 1+255 TO STA. 1+470

DESIGNED BY:	APPROVED BY:	DRAWN BY:
DNM	DW	DNM
		CHECKED BY: PR/DW
		SCALE: HOR. 1:250
		DATE: (MM.DD.YY) 04.04.24
CONSULTANT DWG. No. XX	SHEET No. 2 of 6	DWG. No. XXXX

Date: Apr 15, 2024 - 12:29 pm Plotted by: dhewes Filename: P:\2023\23261\10\06-REPORTS\TPR Files\23222-23261-10 TMP.dwg

ADMIRAL ROAD

MATCH LINE (SEE SHEET 1)
MARLBOROUGH AVENUE

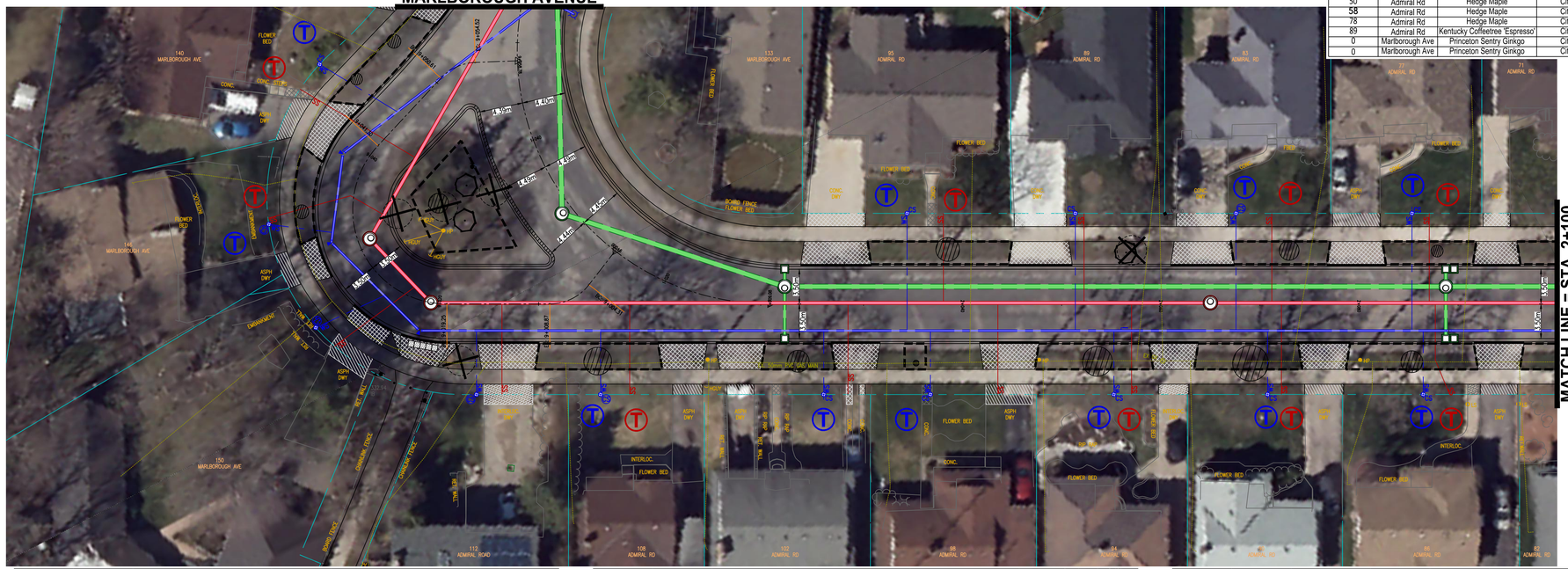

PROPOSED TREE INVENTORY TABLE

Civic #	Street	Species Name	Ownership	Location	CALIPER	STOCK TYPE
50	Admiral Rd	Hedge Maple	City	Boulevard	50mm	Wire Basket
58	Admiral Rd	Hedge Maple	City	Boulevard	50mm	Wire Basket
78	Admiral Rd	Hedge Maple	City	Boulevard	50mm	Wire Basket
89	Admiral Rd	Kentucky Coffeetree 'Espresso'	City	Boulevard	50mm	Wire Basket
0	Marlborough Ave	Princeton Sentry Ginkgo	City	Boulevard	50mm	Wire Basket
0	Marlborough Ave	Princeton Sentry Ginkgo	City	Boulevard	50mm	Wire Basket

Tree ID	Civic #	Street	Location	Ownership	Species Name	Type of Hydro above tree	Suitability for Preservation
168294	19	ADMIRAL RD	BOULEVARD	CITY	Norway Maple	None	Retain
125033	29	ADMIRAL RD	BOULEVARD	CITY	Norway Maple	None	Retain
192897	29	ADMIRAL RD	BOULEVARD	CITY	Norway Maple	None	Retain
179564	39	ADMIRAL RD	BOULEVARD	CITY	Norway Maple	None	Retain
135451	45	ADMIRAL RD	BOULEVARD	CITY	Norway Maple	None	Retain
144439	46	ADMIRAL RD	BOULEVARD	CITY	Norway Maple	Single phase	Retain
161539	50	ADMIRAL RD	BOULEVARD	CITY	Norway Maple	Single phase	Remove
194940	51	ADMIRAL RD	BOULEVARD	CITY	Norway Maple	None	Retain
117361	54	ADMIRAL RD	BOULEVARD	CITY	Norway Maple	Single phase	Retain
10005194	55	ADMIRAL RD	BOULEVARD	CITY	Remond Basswood	None	Retain
10069292	55	ADMIRAL RD	LAWN	CITY	Conifer (ornamental)	None	Retain
194941	58	ADMIRAL RD	BOULEVARD	CITY	Norway Maple	Single phase	Remove
125031	61	ADMIRAL RD	BOULEVARD	CITY	Norway Maple	None	Retain

Tree ID	Civic #	Street	Location	Ownership	Species Name	Type of Hydro above tree	Suitability for Preservation
113476	62	ADMIRAL RD	BOULEVARD	CITY	Norway Maple	Single phase	Retain
10029092	66	ADMIRAL RD	BOULEVARD	CITY	Autumn Brilliance Serviceberry	None	Retain
167693	67	ADMIRAL RD	BOULEVARD	CITY	Norway Maple	None	Retain
110156	70	ADMIRAL RD	BOULEVARD	CITY	Norway Maple	Single phase	Retain
161537	71	ADMIRAL RD	BOULEVARD	CITY	Norway Maple	None	Retain
162560	74	ADMIRAL RD	BOULEVARD	CITY	Norway Maple	Single phase	Retain
171449	77	ADMIRAL RD	BOULEVARD	CITY	Soft Maple*	None	Retain
192894	78	ADMIRAL RD	BOULEVARD	CITY	Norway Maple	Single phase	Remove
128408	82	ADMIRAL RD	BOULEVARD	CITY	Norway Maple	Single phase	Retain
125032	83	ADMIRAL RD	BOULEVARD	CITY	Norway Maple	None	Retain
194936	86	ADMIRAL RD	BOULEVARD	CITY	Norway Maple	Single phase	Retain
157391	89	ADMIRAL RD	BOULEVARD	CITY	Norway Maple	None	Remove
129003	90	ADMIRAL RD	BOULEVARD	CITY	Norway Maple	Single phase	Retain
168295	94	ADMIRAL RD	BOULEVARD	CITY	Norway Maple	Single phase	Retain

Tree ID	Civic #	Street	Location	Ownership	Species Name	Type of Hydro above tree	Suitability for Preservation
161538	95	ADMIRAL RD	BOULEVARD	CITY	Norway Maple	None	Retain
10005195	98	ADMIRAL RD	BOULEVARD	CITY	Autumn Brilliance Serviceberry	Single phase	Retain
155949	102	ADMIRAL RD	BOULEVARD	CITY	Norway Maple	Single phase	Retain
129002	108	ADMIRAL RD	BOULEVARD	CITY	Norway Maple	Single phase	Retain
179567	112	ADMIRAL RD	BOULEVARD	CITY	Norway Maple	None	Remove
135450	0	MARLBOROUGH AVE	CENTRE MEDIAN	CITY	Norway Maple	Single phase	Remove
144201	0	MARLBOROUGH AVE	CENTRE MEDIAN	CITY	Norway Maple	Single phase	Remove
151066	0	MARLBOROUGH AVE	CENTRE MEDIAN	CITY	Juniperus Species	Single phase	Retain
10046932	0	MARLBOROUGH AVE	CENTRE MEDIAN	CITY	Norway Maple	Single phase	Remove
134331	140	MARLBOROUGH AVE	BOULEVARD	CITY	Honeylocust Species	None	Retain
192958	140	MARLBOROUGH AVE	BOULEVARD	CITY	Honeylocust Species	None	Retain
194997	146	MARLBOROUGH AVE	BOULEVARD	CITY	Norway Maple	None	Retain



ADMIRAL ROAD

constructionNORTH | trueNORTH

THE POSITION OF THE POLE LINES, CONDUITS, WATERMAINS, SEWERS, AND OTHER UTILITIES AND STRUCTURES ARE N O T NECESSARILY SHOWN ON THE CONTRACT DRAWINGS, AND WHERE SHOWN, THE ACCURACY OF THE POSITION OF SUCH UTILITIES AND STRUCTURES IS NOT GUARANTEED.

BEFORE STARTING WORK

THE CONTRACTOR SHALL CONFIRM THE POSITION AND EXACT LOCATION OF ALL SUCH UTILITIES, AND SHALL ASSUME ALL LIABILITY FOR ANY DAMAGE TO THEM MADE DURING THE COURSE OF THE CONTRACT WORK.

LEGEND

- TREE TO REMAIN CANOPY CRITICAL ROOT ZONE
- SIGNIFICANT TREE TO REMAIN
- TREE TO BE REMOVED
- STUMP — STUMP TO BE REMOVED
- PROPOSED TREE PLANTING
- TREE PROTECTION FENCING
- T — PROPOSED SANITARY AND/OR WATER SERVICES TO BE INSTALLED USING TRENCHLESS METHOD
- TPZ — TREE PROTECTION ZONE
- RHCZ — ROOT HABITAT CONSERVATION ZONE

TREES/ STUMPS IDENTIFIED FOR REMOVAL ON THIS PLAN ARE TO BE REMOVED BY CONTRACTOR UNLESS NOTED ON DRAWING. SPECIAL CONDITIONS MAY APPLY FOR TREES ADJACENT TO HYDROLINES.

TOPSOIL AND GRASS WITHIN TREE PROTECTION ZONES TO REMAIN

SURVEY

CONDITION SURVEY BY CITY OF KITCHENER JAN. 2009
FIELDBOOK # 00-000

BENCHMARK

CITY OF KITCHENER BM # 1361
TOPOGRAPHICAL SURVEY TABLET IN A CONCRETE PIER 1 FOOT IN DIAMETER AT GROUND LEVEL, NORTH SIDE OF HIGHLAND RD W 300 FEET EAST OF WEST AVE, 35.8 FEET SE FROM SE CORNER OF 80 HIGHLAND RD, 30.6 FEET SW FROM SW CORNER OF 76 HIGHLAND RD, 31 FEET NORTH FROM CENTRE LINE OF HIGHLAND RD, 16.9 FEET NW OF HYDRO POLE.
ELEV. = 332.549m

NO.	REVISION	BY	MM/DD/YY
5.			
4.	ISSUED FOR CONSTRUCTION	MC	04/04/24
3.	ISSUED FOR TENDER	MC	02/09/24
2.	100% SUBMISSION	DW	12/20/23
1.	90% SUBMISSION	DW	09/08/23

The Corporation Of The
CITY OF KITCHENER

Development Services
Engineering Division

WALTERFEDY

TREE MANAGEMENT PLAN
ADMIRAL ROAD
FROM STA. 1+970 TO STA. 2+250

DESIGNED BY:	APPROVED BY:	DRAWN BY:
DNM	DW	DNM
		CHECKED BY: PR/DW
		SCALE: HOR. 1:250
		DATE: (MM.DD.YY) 04.04.24
CONSULTANT DWG. No. XX	SHEET No. 3 of 6	DWG. No. XXXX

Date: Apr 18, 2024 - 11:40 pm Plotted by: dhowes Filename: P:\2023\23061\WDM_IMPD\CAD\Plot Files\A2022-23061-10-TMP.dwg

ω

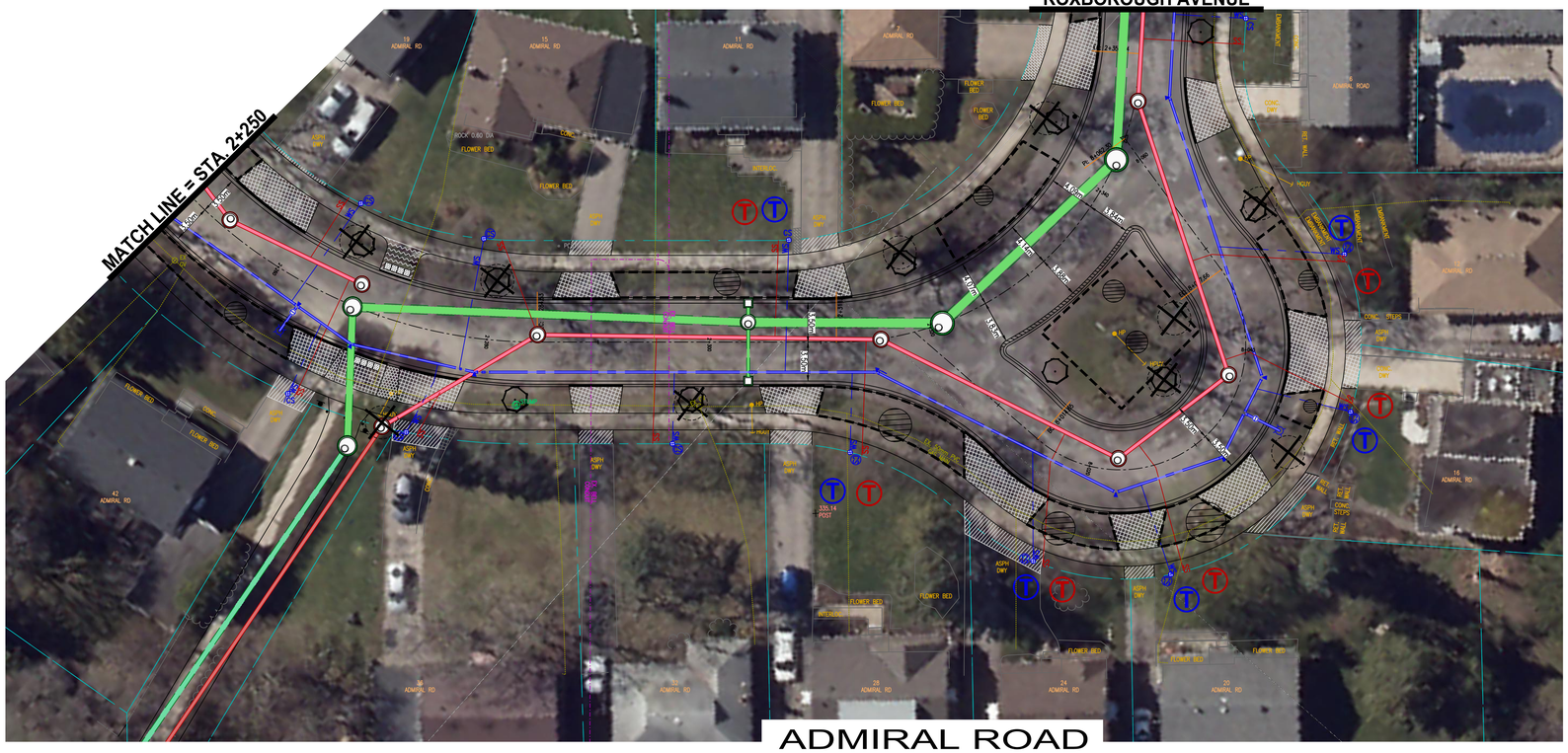

Tree ID	Civic #	Street	Location	Ownership	Species Name	Type of Hydro above tree	Suitability for Preservation
110155	0	ADMIRAL RD	CENTRE MEDIAN	CITY	Norway Maple	None	Remove
135447	0	ADMIRAL RD	CENTRE MEDIAN	CITY	Juniperus Species	None	Retain
144200	0	ADMIRAL RD	CENTRE MEDIAN	CITY	Norway Maple	None	Retain
161541	0	ADMIRAL RD	CENTRE MEDIAN	CITY	Norway Maple	None	Remove
177574	6	ADMIRAL RD	BOULEVARD	CITY	Honeylocust Species	None	Retain
110157	7	ADMIRAL RD	BOULEVARD	CITY	Norway Maple	None	Retain
157392	7	ADMIRAL RD	BOULEVARD	CITY	Norway Maple	None	Retain
192896	7	ADMIRAL RD	BOULEVARD	CITY	Norway Maple	None	Remove
134329	11	ADMIRAL RD	BOULEVARD	CITY	Norway Maple	None	Retain
155947	12	ADMIRAL RD	BOULEVARD	CITY	Norway Maple	Single phase	Remove
194996	12	ADMIRAL RD	BOULEVARD	CITY	Norway Maple	None	Retain
128407	15	ADMIRAL RD	BOULEVARD	CITY	Norway Maple	None	Remove
123109	16	ADMIRAL RD	BOULEVARD	CITY	Ivory Silk	None	Remove
123110	16	ADMIRAL RD	BOULEVARD	CITY	Ivory Silk	None	Retain
124081	19	ADMIRAL RD	BOULEVARD	CITY	Norway Maple	None	Remove
118271	20	ADMIRAL RD	BOULEVARD	CITY	Norway Maple	None	Retain
161540	24	ADMIRAL RD	BOULEVARD	CITY	Norway Maple	None	Retain
194938	28	ADMIRAL RD	BOULEVARD	CITY	Norway Maple	None	Retain
140247	32	ADMIRAL RD	BOULEVARD	CITY	Norway Maple	Single phase	Remove
179566	36	ADMIRAL RD	BOULEVARD	CITY	Norway Maple	Single phase	Remove stump
10069312	36	ADMIRAL RD	LAWN	CITY	White Spruce	None	Remove
113418	42	ADMIRAL RD	BOULEVARD	CITY	Norway Maple	Single phase	Retain

PROPOSED TREE INVENTORY TABLE

Civic #	Street	Species Name	Ownership	Location	CALIPER	STOCK TYPE
0	Admiral Rd	Princeton Sentry Ginkgo	City	Boulevard	50mm	Wire Basket
0	Admiral Rd	Princeton Sentry Ginkgo	City	Boulevard	50mm	Wire Basket
6	Admiral Rd	Hedge Maple	City	Boulevard	50mm	Wire Basket
7	Admiral Rd	Bloodgood London Planetree	City	Boulevard	50mm	Wire Basket
7	Admiral Rd	Bloodgood London Planetree	City	Boulevard	50mm	Wire Basket
12	Admiral Rd	Princeton Sentry Ginkgo	City	Boulevard	50mm	Wire Basket
15	Admiral Rd	Bloodgood London Planetree	City	Boulevard	50mm	Wire Basket
19	Admiral Rd	Northern Red Oak	City	Boulevard	50mm	Wire Basket
32	Admiral Rd	Hedge Maple	City	Boulevard	50mm	Wire Basket
36	Admiral Rd	Hedge Maple	City	Boulevard	50mm	Wire Basket

constructionNORTH | trueNORTH

THE POSITION OF THE POLE LINES, CONDUITS, WATERMAINS, SEWERS, AND OTHER UTILITIES AND STRUCTURES ARE N O T NECESSARILY SHOWN ON THE CONTRACT DRAWINGS, AND WHERE SHOWN, THE ACCURACY OF THE POSITION OF SUCH UTILITIES AND STRUCTURES IS NOT GUARANTEED.

BEFORE STARTING WORK

THE CONTRACTOR SHALL CONFIRM THE POSITION AND EXACT LOCATION OF ALL SUCH UTILITIES, AND SHALL ASSUME ALL LIABILITY FOR ANY DAMAGE TO THEM MADE DURING THE COURSE OF THE CONTRACT WORK.

LEGEND

- TREE TO REMAIN CANOPY CRITICAL ROOT ZONE
- SIGNIFICANT TREE TO REMAIN
- TREE TO BE REMOVED
- STUMP — STUMP TO BE REMOVED
- PROPOSED TREE PLANTING
- TREE PROTECTION FENCING
- T — PROPOSED SANITARY AND/OR WATER SERVICES TO BE INSTALLED USING TRENCHLESS METHOD
- TPZ — TREE PROTECTION ZONE
- RHCZ — ROOT HABITAT CONSERVATION ZONE

TREES/ STUMPS IDENTIFIED FOR REMOVAL ON THIS PLAN ARE TO BE REMOVED BY CONTRACTOR UNLESS NOTED ON DRAWING.
SPECIAL CONDITIONS MAY APPLY FOR TREES ADJACENT TO HYDROLINES.

TOPSOIL AND GRASS WITHIN TREE PROTECTION ZONES TO REMAIN

SURVEY

CONDITION SURVEY BY CITY OF KITCHENER JAN. 2009
FIELDBOOK # 00-000

BENCHMARK

CITY OF KITCHENER BM # 1361
TOPOGRAPHICAL SURVEY TABLET IN A CONCRETE PIER 1 FOOT IN DIAMETER AT GROUND LEVEL, NORTH SIDE OF HIGHLAND RD W 300 FEET EAST OF WEST AVE, 35.8 FEET SE FROM SE CORNER OF 80 HIGHLAND RD, 30.6 FEET SW FROM SW CORNER OF 76 HIGHLAND RD, 31 FEET NORTH FROM CENTRE LINE OF HIGHLAND RD, 16.9 FEET NW OF HYDRO POLE.
ELEV. = 332.549m

NO.	REVISION	BY	MM/DD/YY
5.			
4.	ISSUED FOR CONSTRUCTION	MC	04/04/24
3.	ISSUED FOR TENDER	MC	02/09/24
2.	100% SUBMISSION	DW	12/20/23
1.	90% SUBMISSION	DW	09/08/23

The Corporation Of The
CITY OF KITCHENER

Development Services
Engineering Division

WALTERFEDY

TREE MANAGEMENT PLAN
ADMIRAL ROAD
FROM STA. 2+250 TO STA. 2+380

DESIGNED BY:	APPROVED BY:	DRAWN BY:
DNM	DW	DNM
		CHECKED BY: PR/DW
		SCALE: HOR. 1:250
		DATE: (MM.DD.YY) 04.04.24
CONSULTANT DWG. No. XX	SHEET No. 4 of 6	DWG. No. XXXX

Date: Apr 16, 2024 - 12:41 pm Plotted by: dmoore Filename: P:\2022\22025\10\08-ONDO\CAD\Plot Files\22022-25250-10 TMP.dwg

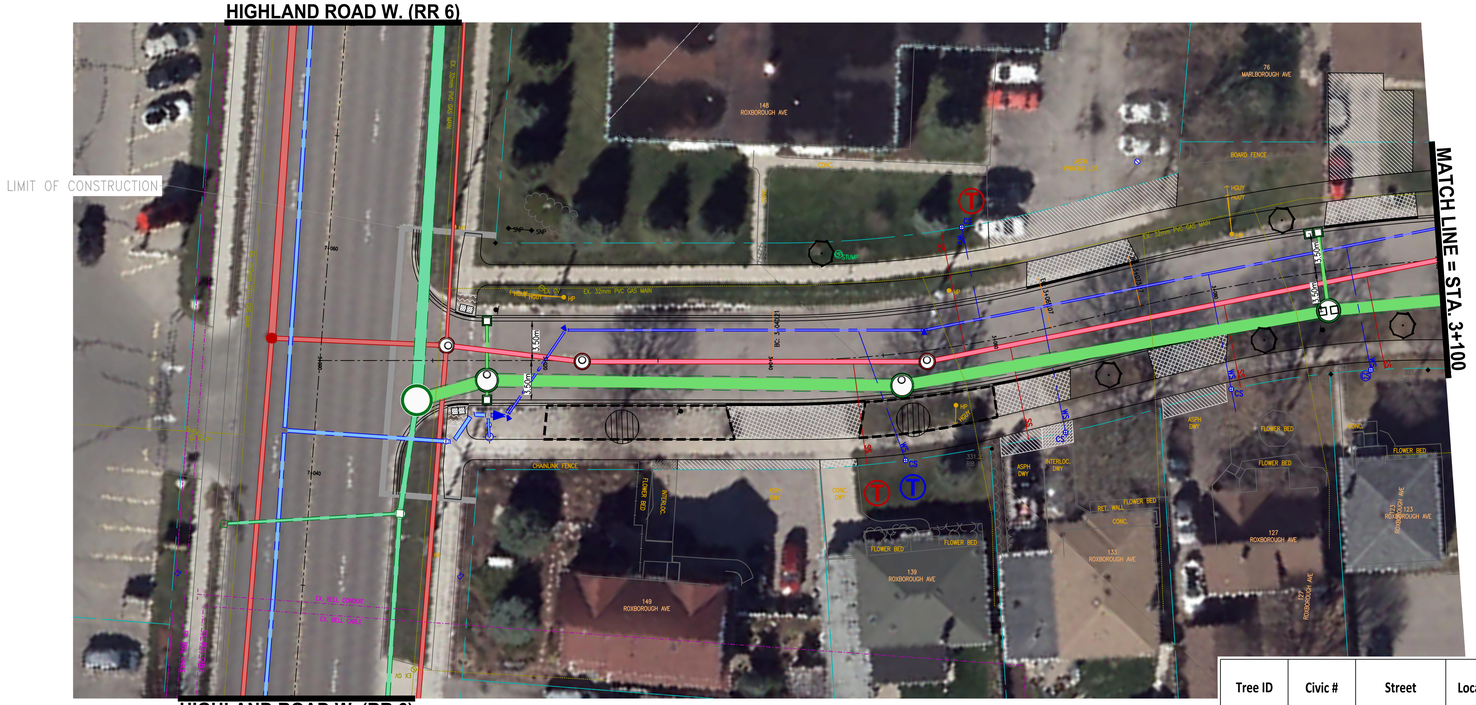

Tree ID	Civic #	Street	Location	Ownership	Species Name	Type of Hydro above tree	Suitability for Preservation
138438	77	MARLBOROUGH AVE	BOULEVARD	CITY	European Ash	None	Remove
10030079	88	ROXBOROUGH AVE	BOULEVARD	CITY	Autumn Brilliance Serviceberry	Single phase	Retain
149498	89	ROXBOROUGH AVE	BOULEVARD	CITY	Norway Maple	None	Retain
196224	92	ROXBOROUGH AVE	BOULEVARD	CITY	European Ash	Single phase	Retain
123436	97	ROXBOROUGH AVE	BOULEVARD	CITY	Norway Maple	None	Retain
10030090	98	ROXBOROUGH AVE	BOULEVARD	CITY	Autumn Brilliance Serviceberry	Single phase	Retain
193016	101	ROXBOROUGH AVE	BOULEVARD	CITY	Norway Maple	None	Retain
10030101	102	ROXBOROUGH AVE	BOULEVARD	CITY	Autumn Brilliance Serviceberry	Single phase	Retain
172217	107	ROXBOROUGH AVE	BOULEVARD	CITY	Norway Maple	None	Retain
128481	123	ROXBOROUGH AVE	BOULEVARD	CITY	Norway Maple	None	Remove
157393	123	ROXBOROUGH AVE	BOULEVARD	CITY	Honeylocust Species	None	Retain
135249	139	ROXBOROUGH AVE	BOULEVARD	CITY	Norway Maple	None	Retain
144379	148	ROXBOROUGH AVE	LAWN	CITY	BOXELDER	None	Remove Stump
177573	149	ROXBOROUGH AVE	BOULEVARD	CITY	Norway Maple	None	Retain

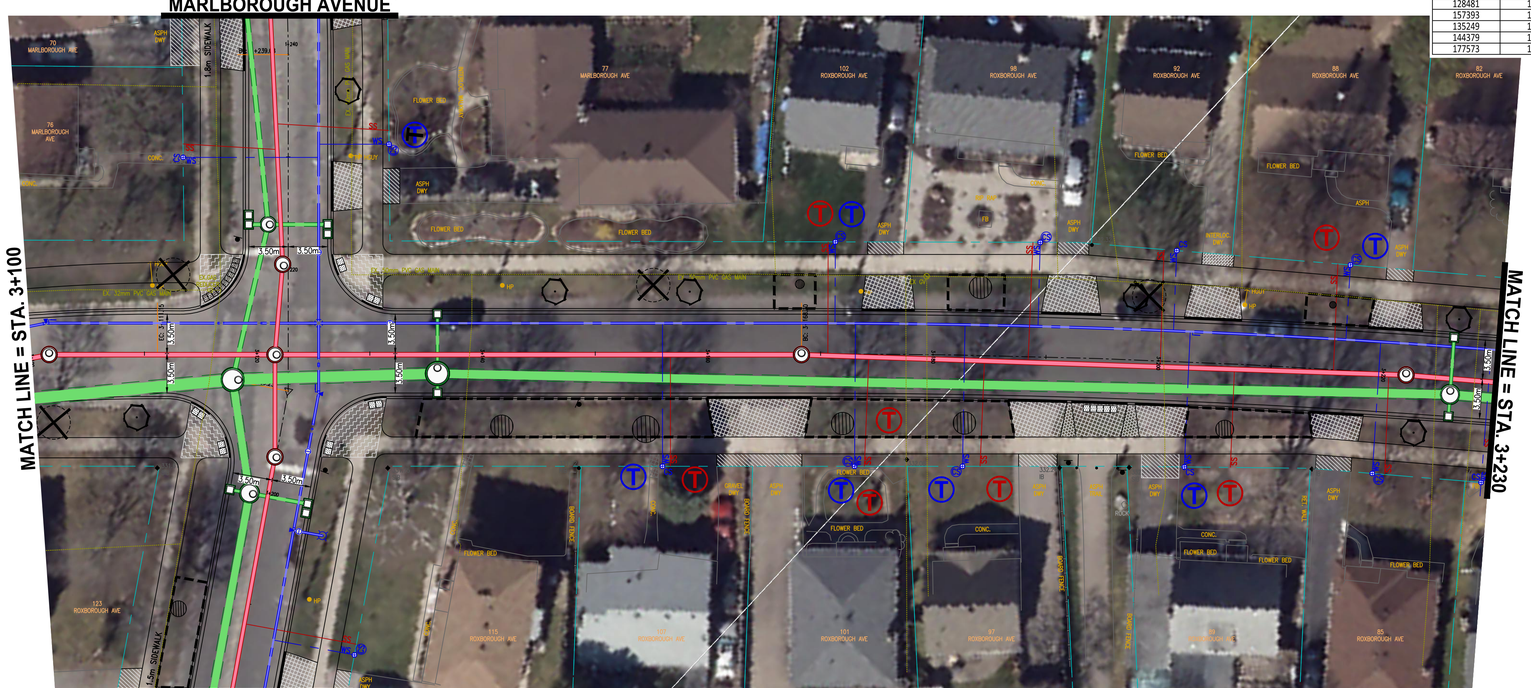

PROPOSED TREE INVENTORY TABLE						
Civic #	Street	Species Name	Ownership	Location	CALIPER	STOCK TYPE
76	Marlborough Ave	Redbud	City	Boulevard	50mm	Wire Basket
77	Marlborough Ave	Amur Corktree 'Macho'	City	Boulevard	50mm	Wire Basket
77	Marlborough Ave	Amur Corktree 'Macho'	City	Boulevard	50mm	Wire Basket
82	Roxborough Ave	Amur Corktree 'Macho'	City	Boulevard	50mm	Wire Basket
85	Roxborough Ave	Swamp White Oak	City	Boulevard	50mm	Wire Basket
92	Roxborough Ave	Amur Corktree 'Macho'	City	Boulevard	50mm	Wire Basket
123	Roxborough Ave	Bloodgood London Planetree	City	Boulevard	50mm	Wire Basket
123	Roxborough Ave	Bloodgood London Planetree	City	Boulevard	50mm	Wire Basket
127	Roxborough Ave	Northern Red Oak	City	Boulevard	50mm	Wire Basket
133	Roxborough Ave	Greencolumn Black Maple	City	Boulevard	50mm	Wire Basket
148	Roxborough Ave	Dawn Redwood	City	Lawn	50mm	Wire Basket

constructionNORTH | trueNORTH

THE POSITION OF THE POLE LINES, CONDUITS, WATERMAINS, SEWERS, AND OTHER UTILITIES AND STRUCTURES ARE N O T NECESSARILY SHOWN ON THE CONTRACT DRAWINGS, AND WHERE SHOWN, THE ACCURACY OF THE POSITION OF SUCH UTILITIES AND STRUCTURES IS NOT GUARANTEED.

BEFORE STARTING WORK

THE CONTRACTOR SHALL CONFIRM THE POSITION AND EXACT LOCATION OF ALL SUCH UTILITIES, AND SHALL ASSUME ALL LIABILITY FOR ANY DAMAGE TO THEM MADE DURING THE COURSE OF THE CONTRACT WORK.

LEGEND

- TREE TO REMAIN CANOPY CRITICAL ROOT ZONE
- SIGNIFICANT TREE TO REMAIN
- TREE TO BE REMOVED
- STUMP TO BE REMOVED
- PROPOSED TREE PLANTING
- TREE PROTECTION FENCING
- T — PROPOSED SANITARY AND/OR WATER SERVICES TO BE INSTALLED USING TRENCHLESS METHOD
- TPZ — TREE PROTECTION ZONE
- RHCZ — ROOT HABITAT CONSERVATION ZONE

TREES/ STUMPS IDENTIFIED FOR REMOVAL ON THIS PLAN ARE TO BE REMOVED BY CONTRACTOR UNLESS NOTED ON DRAWING.
SPECIAL CONDITIONS MAY APPLY FOR TREES ADJACENT TO HYDROLINES.

TOPSOIL AND GRASS WITHIN TREE PROTECTION ZONES TO REMAIN

SURVEY

CONDITION SURVEY BY CITY OF KITCHENER JAN. 2009
FIELDBOOK # 00-000

BENCHMARK

CITY OF KITCHENER BM # 1361
TOPOGRAPHICAL SURVEY TABLET IN A CONCRETE PIER 1 FOOT IN DIAMETER AT GROUND LEVEL, NORTH SIDE OF HIGHLAND RD W 300 FEET EAST OF WEST AVE, 35.8 FEET SE FROM SE CORNER OF 80 HIGHLAND RD, 30.6 FEET SW FROM SW CORNER OF 76 HIGHLAND RD, 31 FEET NORTH FROM CENTRE LINE OF HIGHLAND RD, 16.9 FEET NW OF HYDRO POLE.
ELEV. = 332.549m

NO.	REVISION	BY	MM/DD/YY
5.			
4.	ISSUED FOR CONSTRUCTION	MC	04/04/24
3.	ISSUED FOR TENDER	MC	02/09/24
2.	100% SUBMISSION	DW	12/20/23
1.	90% SUBMISSION	DW	09/08/23

The Corporation Of The
CITY OF KITCHENER

Development Services
Engineering Division

WALTERFEDY

TREE MANAGEMENT PLAN
ROXBOROUGH AVENUE
FROM STA. 3+000 TO STA. 3+230

DESIGNED BY:	APPROVED BY:	DRAWN BY:
DNM	DW	DNM
		CHECKED BY: PR/DW
		SCALE: HOR. 1:250
		DATE: (MM.DD.YY) 04.04.24
CONSULTANT DWG. No. XX	SHEET No. 5 of 6	DWG. No. XXXX

Date: Apr 15, 2024 - 12:42 pm Plotted by: dmoore Filename: P:\2023\23003\10\04-DRG\01CAD\Xref Files\23023-02Bb-10 TMP.dwg

5

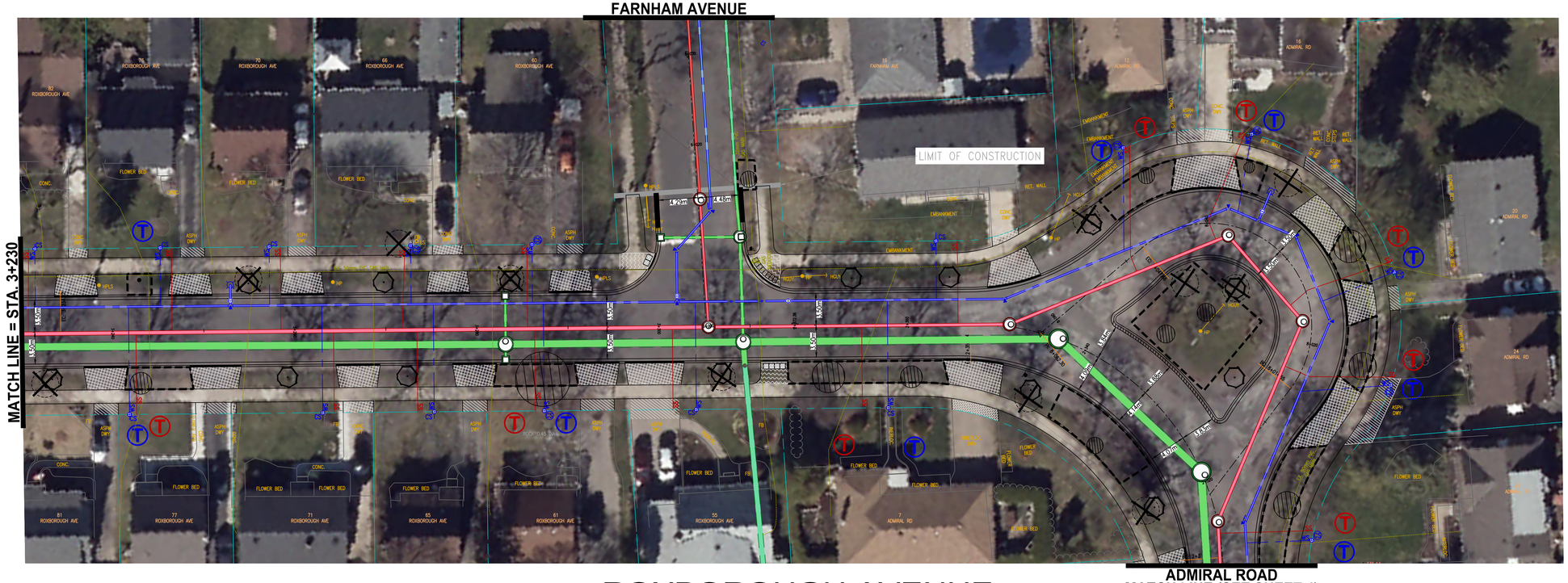

Tree ID	Civic #	Street	Location	Ownership	Species Name	Type of Hydro above tree	Suitability for Preservation
110155	0	ADMIRAL RD	CENTRE MEDIAN	CITY	Norway Maple	None	Remove
135447	0	ADMIRAL RD	CENTRE MEDIAN	CITY	Juniperus Species	None	Retain
144200	0	ADMIRAL RD	CENTRE MEDIAN	CITY	Norway Maple	None	Retain
161541	0	ADMIRAL RD	CENTRE MEDIAN	CITY	Norway Maple	None	Remove
177574	6	ADMIRAL RD	BOULEVARD	CITY	Honeylocust Species	None	Retain
110157	7	ADMIRAL RD	BOULEVARD	CITY	Norway Maple	None	Retain
146427	7	ADMIRAL RD	BOULEVARD	CITY	Norway Maple	None	Retain
151067	7	ADMIRAL RD	BOULEVARD	CITY	Norway Maple	None	Remove
157392	7	ADMIRAL RD	BOULEVARD	CITY	Norway Maple	None	Retain
192896	7	ADMIRAL RD	BOULEVARD	CITY	Norway Maple	None	Remove
155947	12	ADMIRAL RD	BOULEVARD	CITY	Norway Maple	Single phase	Remove
194996	12	ADMIRAL RD	BOULEVARD	CITY	Norway Maple	None	Retain
123109	16	ADMIRAL RD	BOULEVARD	CITY	Ivory Silk	None	Remove
123110	16	ADMIRAL RD	BOULEVARD	CITY	Ivory Silk	None	Retain
118271	20	ADMIRAL RD	BOULEVARD	CITY	Norway Maple	None	Retain
161540	24	ADMIRAL RD	BOULEVARD	CITY	Norway Maple	None	Retain
194938	28	ADMIRAL RD	BOULEVARD	CITY	Norway Maple	None	Retain
144383	55	ROXBOROUGH AVE	BOULEVARD	CITY	Norway Maple	None	Remove
139061	60	ROXBOROUGH AVE	BOULEVARD	CITY	European Ash	Single phase	Remove
118407	61	ROXBOROUGH AVE	BOULEVARD	CITY	Littleleaf Linden Species	None	Retain
127593	65	ROXBOROUGH AVE	BOULEVARD	CITY	White Ash	None	NA
10030057	70	ROXBOROUGH AVE	BOULEVARD	CITY	Autumn Brilliance Serviceberry	Single phase	Remove
10030068	76	ROXBOROUGH AVE	BOULEVARD	CITY	Autumn Brilliance Serviceberry	Single phase	Retain
138943	77	ROXBOROUGH AVE	BOULEVARD	CITY	Sugar Maple	None	Retain
155223	81	ROXBOROUGH AVE	BOULEVARD	CITY	Sugar Maple	None	Remove

PROPOSED TREE INVENTORY TABLE

Civic #	Street	Species Name	Ownership	Location	CALIPER	STOCK TYPE
0	Admiral Rd	Princeton Sentry Ginkgo	City	Boulevard	50mm	Wire Basket
0	Admiral Rd	Princeton Sentry Ginkgo	City	Boulevard	50mm	Wire Basket
6	Admiral Rd	Hedge Maple	City	Boulevard	50mm	Wire Basket
6	Admiral Rd	Hedge Maple	City	Boulevard	50mm	Wire Basket
7	Admiral Rd	Bloodgood London Planetree	City	Boulevard	50mm	Wire Basket
7	Admiral Rd	Bloodgood London Planetree	City	Boulevard	50mm	Wire Basket
55	Roxborough Ave	Northern Red Oak	City	Boulevard	50mm	Wire Basket
60	Roxborough Ave	Tatarian Maple 'Hot Wings'	City	Boulevard	50mm	Wire Basket
65	Roxborough Ave	Swamp White Oak	City	Boulevard	50mm	Wire Basket
66	Roxborough Ave	Tatarian Maple 'Hot Wings'	City	Boulevard	50mm	Wire Basket
70	Roxborough Ave	Tatarian Maple 'Hot Wings'	City	Boulevard	50mm	Wire Basket
71	Roxborough Ave	Swamp White Oak	City	Boulevard	50mm	Wire Basket
81	Roxborough Ave	Swamp White Oak	City	Boulevard	50mm	Wire Basket

constructionNORTH | trueNORTH

THE POSITION OF THE POLE LINES, CONDUITS, WATERMAINS, SEWERS, AND OTHER UTILITIES AND STRUCTURES ARE N O T NECESSARILY SHOWN ON THE CONTRACT DRAWINGS, AND WHERE SHOWN, THE ACCURACY OF THE POSITION OF SUCH UTILITIES AND STRUCTURES IS NOT GUARANTEED.

BEFORE STARTING WORK

THE CONTRACTOR SHALL CONFIRM THE POSITION AND EXACT LOCATION OF ALL SUCH UTILITIES, AND SHALL ASSUME ALL LIABILITY FOR ANY DAMAGE TO THEM MADE DURING THE COURSE OF THE CONTRACT WORK.

LEGEND

- TREE TO REMAIN CANOPY CRITICAL ROOT ZONE
- SIGNIFICANT TREE TO REMAIN
- TREE TO BE REMOVED
- STUMP — STUMP TO BE REMOVED
- PROPOSED TREE PLANTING
- TREE PROTECTION FENCING
- T — PROPOSED SANITARY AND/OR WATER SERVICES TO BE INSTALLED USING TRENCHLESS METHOD
- TPZ — TREE PROTECTION ZONE
- RHCZ — ROOT HABITAT CONSERVATION ZONE

TREES/ STUMPS IDENTIFIED FOR REMOVAL ON THIS PLAN ARE TO BE REMOVED BY CONTRACTOR UNLESS NOTED ON DRAWING.
SPECIAL CONDITIONS MAY APPLY FOR TREES ADJACENT TO HYDROLINES.

TOPSOIL AND GRASS WITHIN TREE PROTECTION ZONES TO REMAIN

SURVEY

CONDITION SURVEY BY CITY OF KITCHENER JAN. 2009
FIELDBOOK # 00-000

BENCHMARK

CITY OF KITCHENER BM # 1361
TOPOGRAPHICAL SURVEY TABLET IN A CONCRETE PIER 1 FOOT IN DIAMETER AT GROUND LEVEL, NORTH SIDE OF HIGHLAND RD W 300 FEET EAST OF WEST AVE, 35.8 FEET SE FROM SE CORNER OF 80 HIGHLAND RD, 30.6 FEET SW FROM SW CORNER OF 76 HIGHLAND RD, 31 FEET NORTH FROM CENTRE LINE OF HIGHLAND RD, 16.9 FEET NW OF HYDRO POLE.
ELEV. = 332.549m

NO.	REVISION	BY	MM/DD/YY
5.			
4.	ISSUED FOR CONSTRUCTION	MC	04/04/24
3.	ISSUED FOR TENDER	MC	02/09/24
2.	100% SUBMISSION	DW	12/20/23
1.	90% SUBMISSION	DW	09/08/23

The Corporation Of The
CITY OF KITCHENER

Development Services
Engineering Division

WALTERFEDY

TREE MANAGEMENT PLAN
ROXBOROUGH AVENUE
FROM STA. 3+230 TO STA. 3+380

DESIGNED BY:	APPROVED BY:	DRAWN BY:
DNM	DW	DNM
		CHECKED BY: PR/DW
		SCALE: HOR. 1:250
		DATE: (MM.DD.YY) 04.04.24
CONSULTANT DWG. No. XX	SHEET No. 6 of 6	DWG. No. XXXX

Date: Apr 15, 2024 - 12:45 pm Plotted by: dmoore Filename: P:\2022\22065\15\06-REPS\CAD\LYDia Files\2022-22065-15 TMP.dwg