


SEAGRAM DRIVE

UNIVERSITY AVENUE

WESTMOUNT ROAD

FATHER DAVID BAUER DRIVE

1 Laurel Creek
2 Band Shell
3 Park Access Road
4 Servery Picnic Area
5 Diamond Lot
6 Baseball Diamonds 1 & 2
7 Play Area at Bauer
8 Bauer Lot
9 ION Corridor and Park Promenade
10 Eby Farm
11 Waterloo Memorial Recreation Centre

C Indicates Photo Viewpoint and Direction (See next drawing)

SCALE IN METRES
0 50 100 150

THE CITY OF Waterloo

DILLON CONSULTING

**PARK CIRCUIT, WATERLOO PARK WEST**

**EXISTING CONDITIONS - STUDY AREA**


A


B


C


D

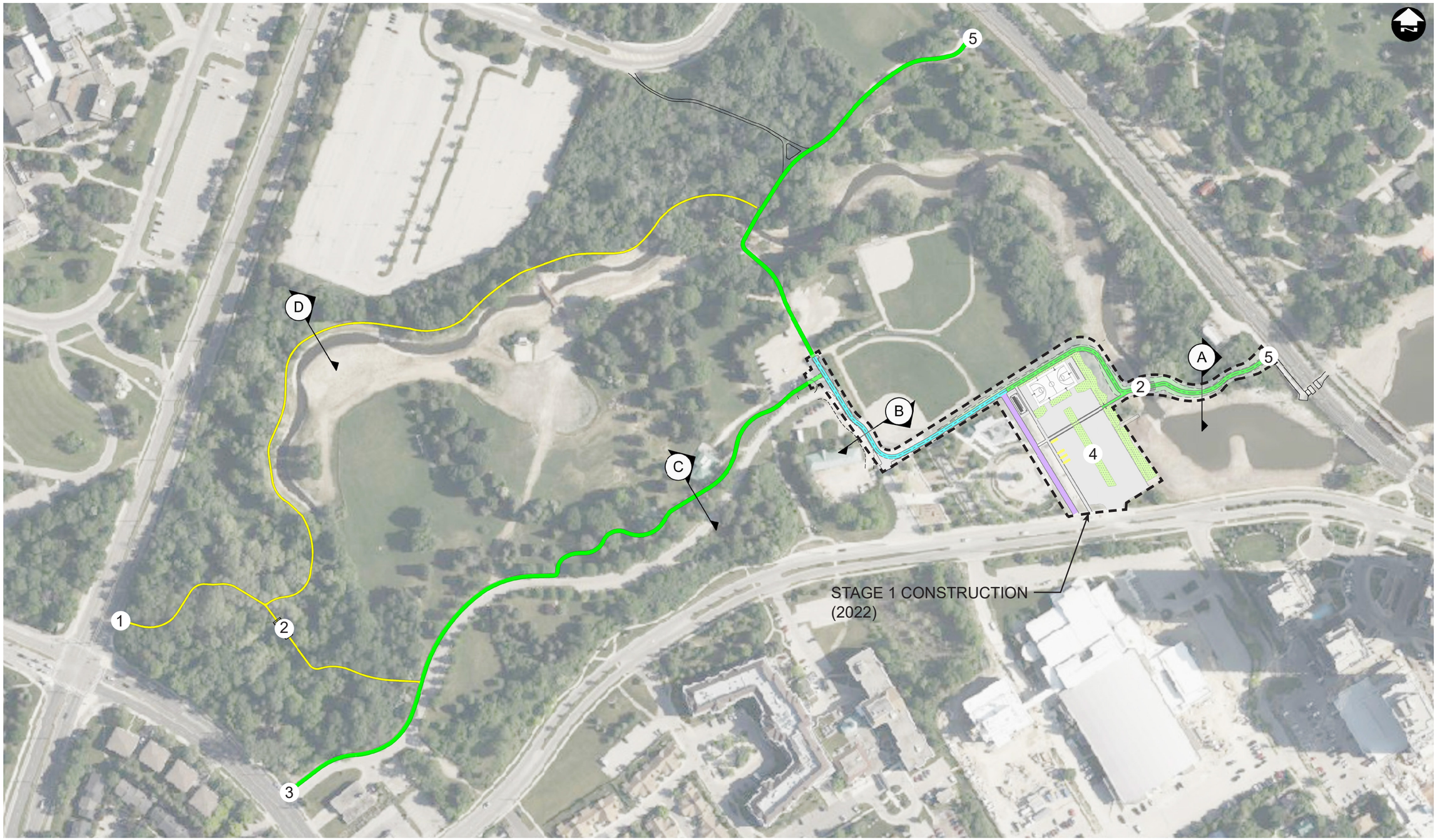


LEGEND

- 1.5m WIDE LIMESTONE SCREENING TRAIL
- 3.0m WIDE ASPHALT TRAIL
- 3.0m WIDE CONCRETE TRAIL
- 4.0m WIDE CONCRETE TRAIL

1. New University Ave. Pedestrian Entry
2. New Pedestrian Bridge
3. Enhanced Westmount Entry Feature
4. Enhanced Bauer Lot
5. Connection to Existing ION Crossing

# PARK CIRCUIT, WATERLOO PARK WEST

## CONCEPTUAL VISIONING PLAN

SCALE IN METRES

0 50 100 150

THE CITY OF Waterloo

DILLON CONSULTING




SECTION A

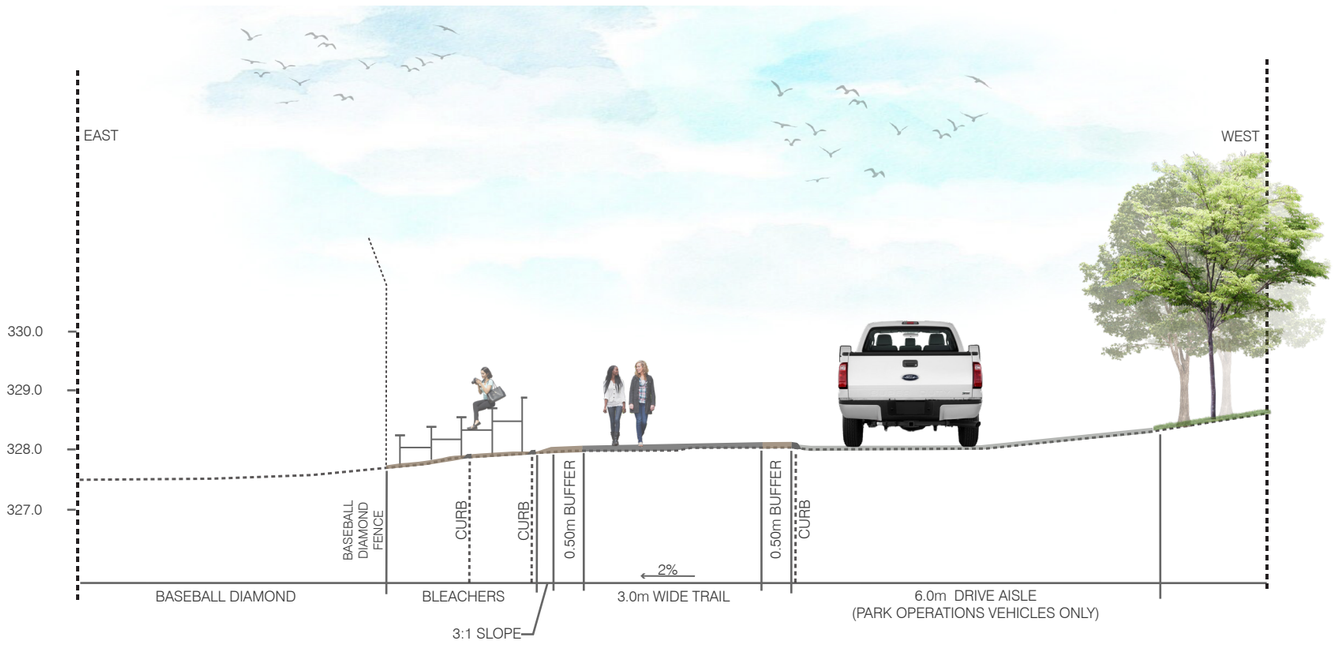


SECTION B




SECTION C




SECTION D

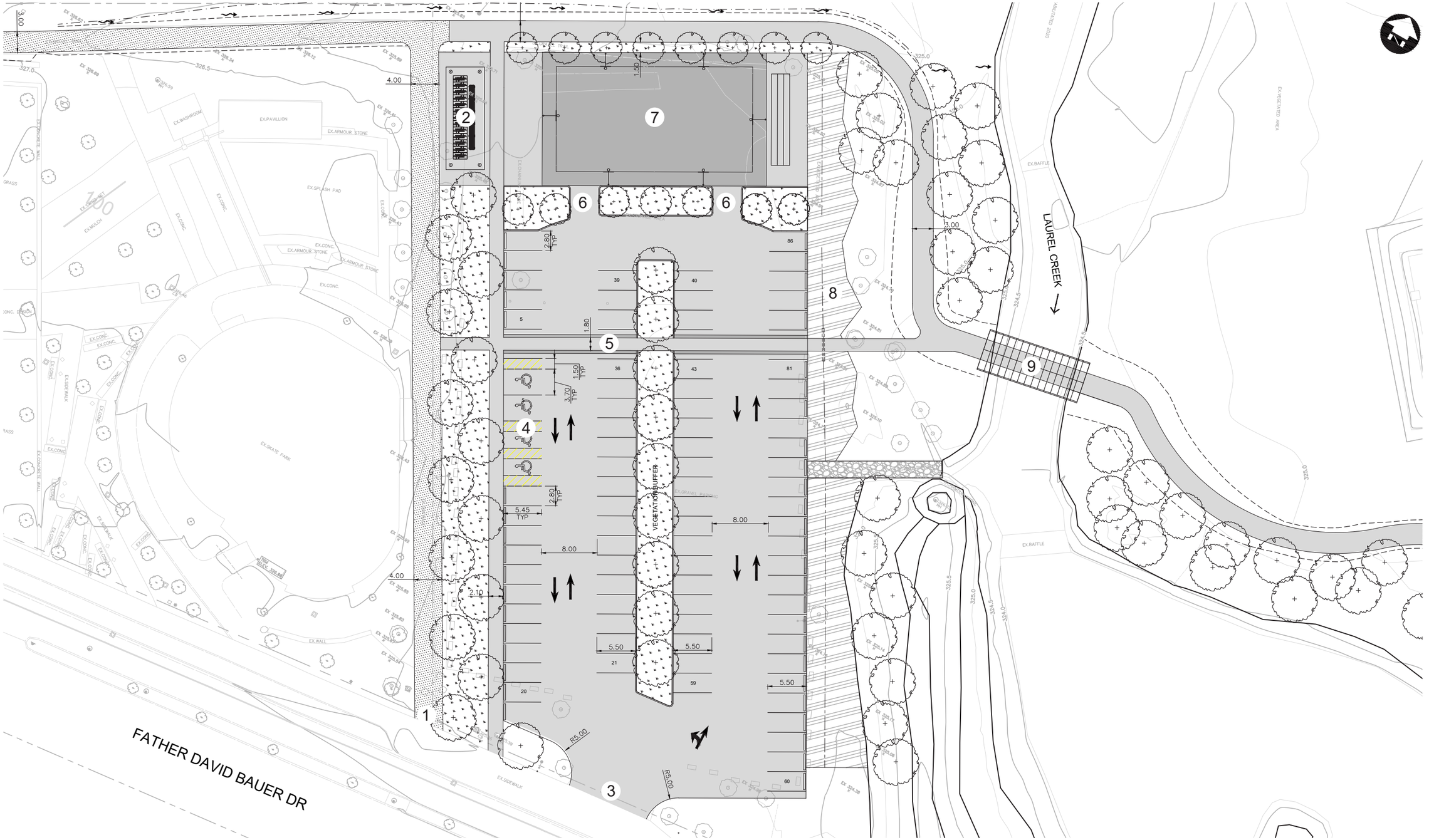


1 Enhanced Pedestrian Entry
2 Shelter with Bike Parking
3 Enhanced Vehicular Entry
4 Barrier Free Parking Stalls
5 Raised Pedestrian Path /w Rollover curb
6 Removable Bollards
7 Basketball Court and Event Space
8 Bioswale
9 Pedestrian Bridge

**PARK CIRCUIT, WATERLOO PARK WEST**

**STAGE 1 - DETAILED DESIGN PROGRESS**

SCALE 1:250 METRES

THE CITY OF Waterloo

DILLON CONSULTING